

KEY: FIRE HYDRANT, UTILITY POLE, BUILDING FOOTPRINT, etc. Includes a legend for various symbols used on the map.

All information contained in this map, covering properties that might be related to National Defense activities, is to be treated as strictly confidential by our subscribers and not divulged to any outside persons. The U. S. Engineer Act makes it incumbent upon possessors of information relating to National Defense to take all possible precautions to prevent it from falling into the hands of interests inimical to the United States.

INCLUDING LINCOLN. SANBORN MAP COMPANY, 11 BROADWAY, NEW YORK, N. Y.

NEW REPORT, August, 1944

PAVING—Streets paved in bottom and downtown residence districts. GRADES—Level.

WATER FACILITIES: Municipal ownership. Pumping system. Water from Snake River. TENTH STREET PUMPING PLANT, located at Tenth St. and S. Broadway (see Sheet 25, Block 1380)...

CORRECTION RECORD table with columns: REV. NO., DATE OF CORRECTION, ATTACHED BY, DATE.

ADDITIONAL PUMPING PLANT, located in Power House (see Sheet 18, Block 384). WATER FROM SNAKE RIVER... FIRE DEPARTMENT: 1 chief, 1 assistant chief and 18 men, fully paid, two platoons system 14 men, paid per mil.

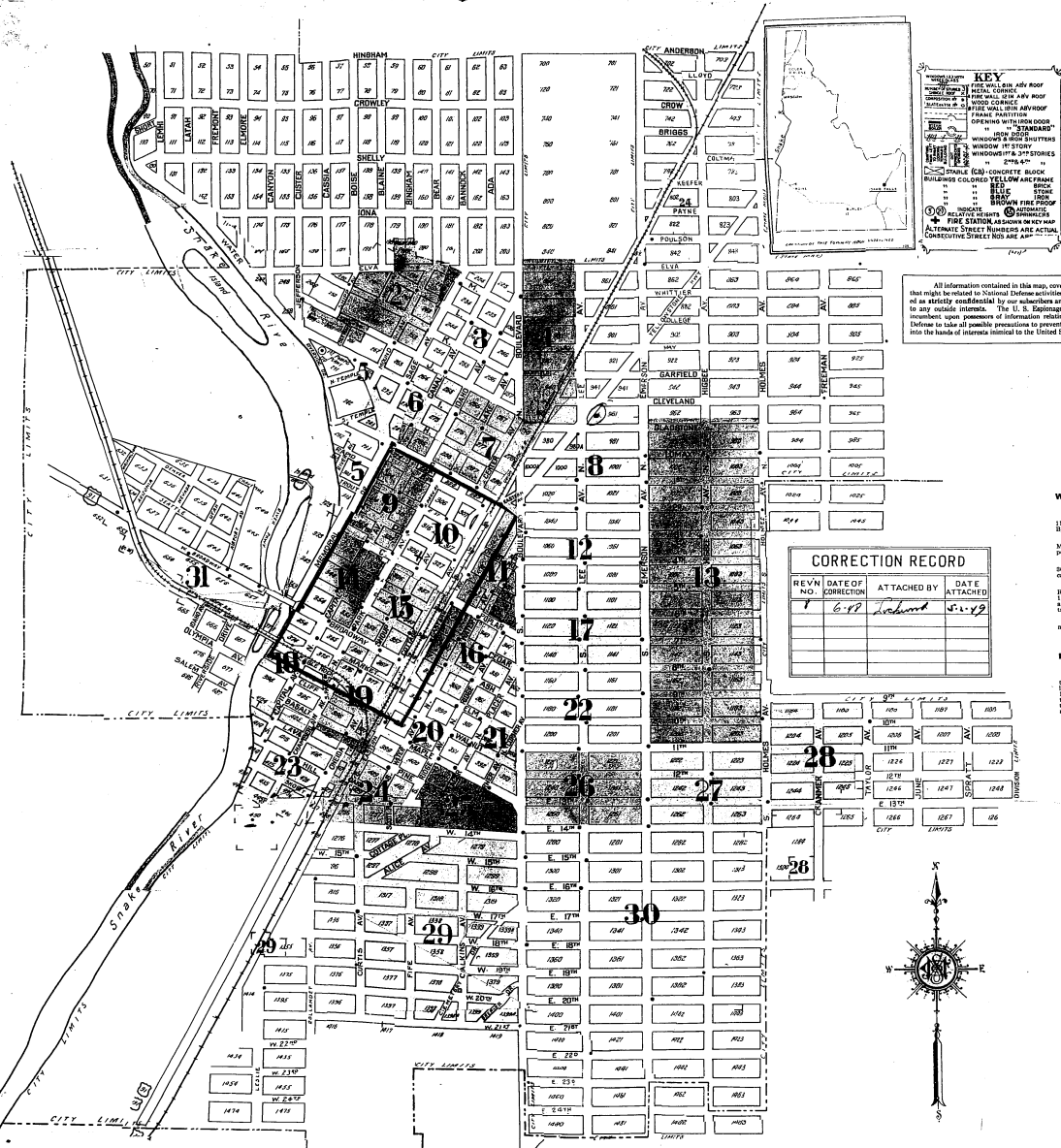
FIRE DEPARTMENT: 1 chief, 1 assistant chief and 18 men, fully paid, two platoons system 14 men, paid per mil. FIRE-RESISTIVE ROOFING ORDINANCE: Ordinances—Wooden shingles roof prohibited within Fire Limits.



INDEX

INDEX table listing streets and sheet numbers. Columns include Street Name, Sheet Number, and additional details. Includes a 'SPECIALS' section listing various businesses and their locations.

*Indicates one side of street shown only.



KEY: Symbols for concrete block, fire station, and other features. Includes a note: 'All information contained in this map, covering property that might be related to National Defense activities, is to be treated as strictly confidential...'

INCLUDING LINCOLN. GREAT CARE HAS BEEN EXPENDED IN THE PRODUCTION OF THIS MAP...

NEW REPORT, August, 1944

PAYING—Streets paved in business and downtown residence districts. GRADES—Level.

WATER FACILITIES

Municipal ownership. Pumping system. Water from Snake River. TENTH STREET PUMPING PLANT, located at Tenth St. and S. Broadway...

CORRECTION RECORD table with columns: REV. NO., DATE OF CORRECTION, ATTACHED TO, DATE ATTACHED.

FIRE DEPARTMENT

1 chief, 1 assistant chief and 10 men, fully paid, two platoon system 10 men, paid per call. 1 truck, 1 engine, 1 ladder truck...

FIRE-RESISTIVE ROOFING ORDINANCE

Ordinance—Wooden shingle roofs prohibited within Five Limits.



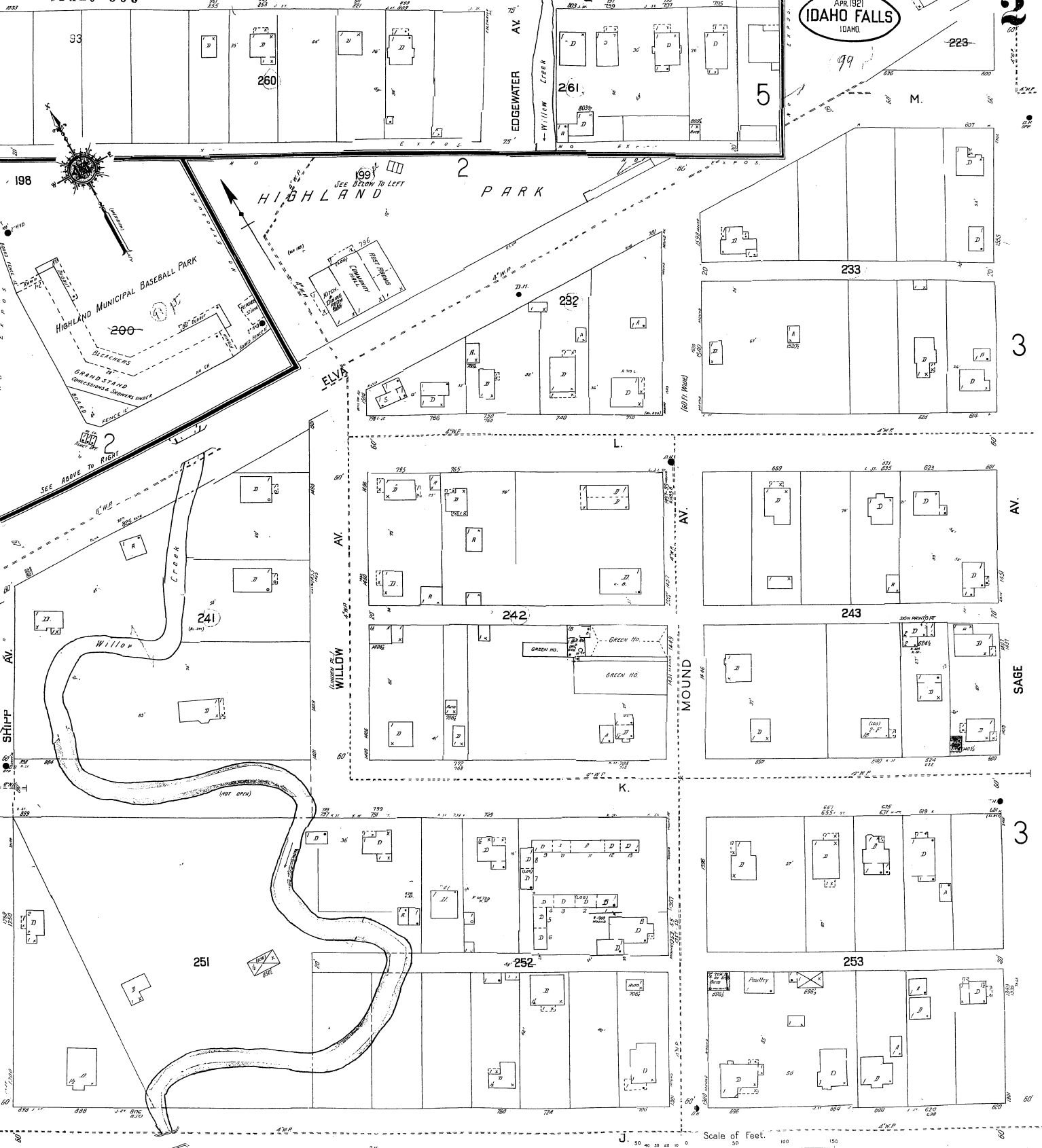
INDEX

Large index table listing streets and sheet numbers. Columns include Street Name, Sheet Number, and other identifiers.

*Indicates one side of street shown only.

IDAHO 508

APR 1921
IDAHO FALLS
IDAHO



Scale of Feet

Copyright 1921 by the Sanborn Map Co.

APR. 1921
IDAHO FALLS
IDAHO.

3

4

N. BOULEVARD

LAKE AV.

257

J.

7

N. BOULEVARD

AV.

4TH WARD CHAPEL
L.D.S. CHURCH
CHAPEL
SOCIAL HALL
PARK STONE STAIRS

4

246

IDAHO

M.

235

L.

245

K.

255
(186)

256
(185)

254

J.

2

AV.

SAGE

2

254

O

CANAL

RIVERSIDE PUBLIC SCHOOL
107'00" BUILTS TO GRADE
FIRE BUILT 1907
FIRE PROOF RAILS & STAIRS TO PLTIC

Scale of Feet.
0 50 100 150



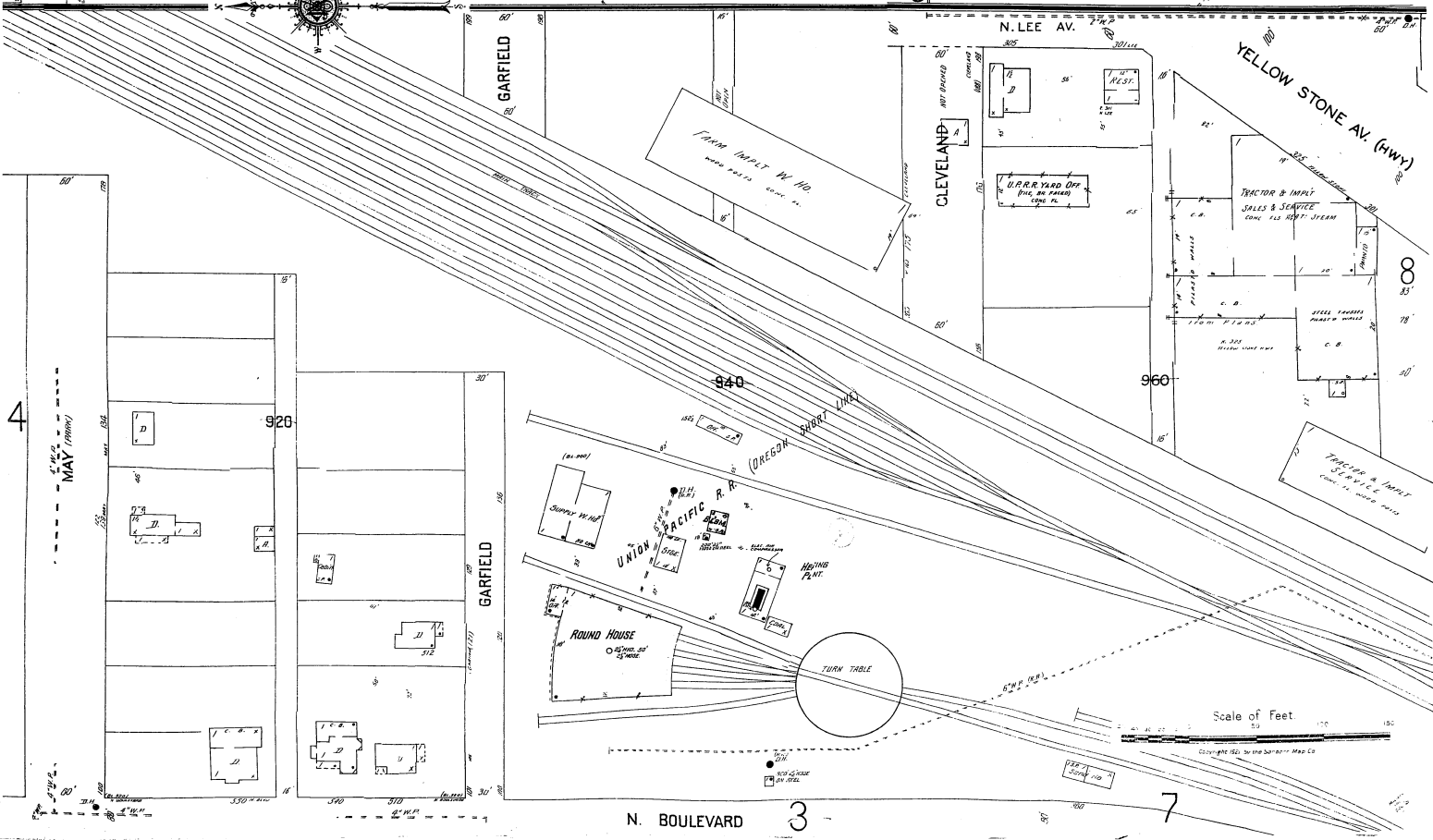
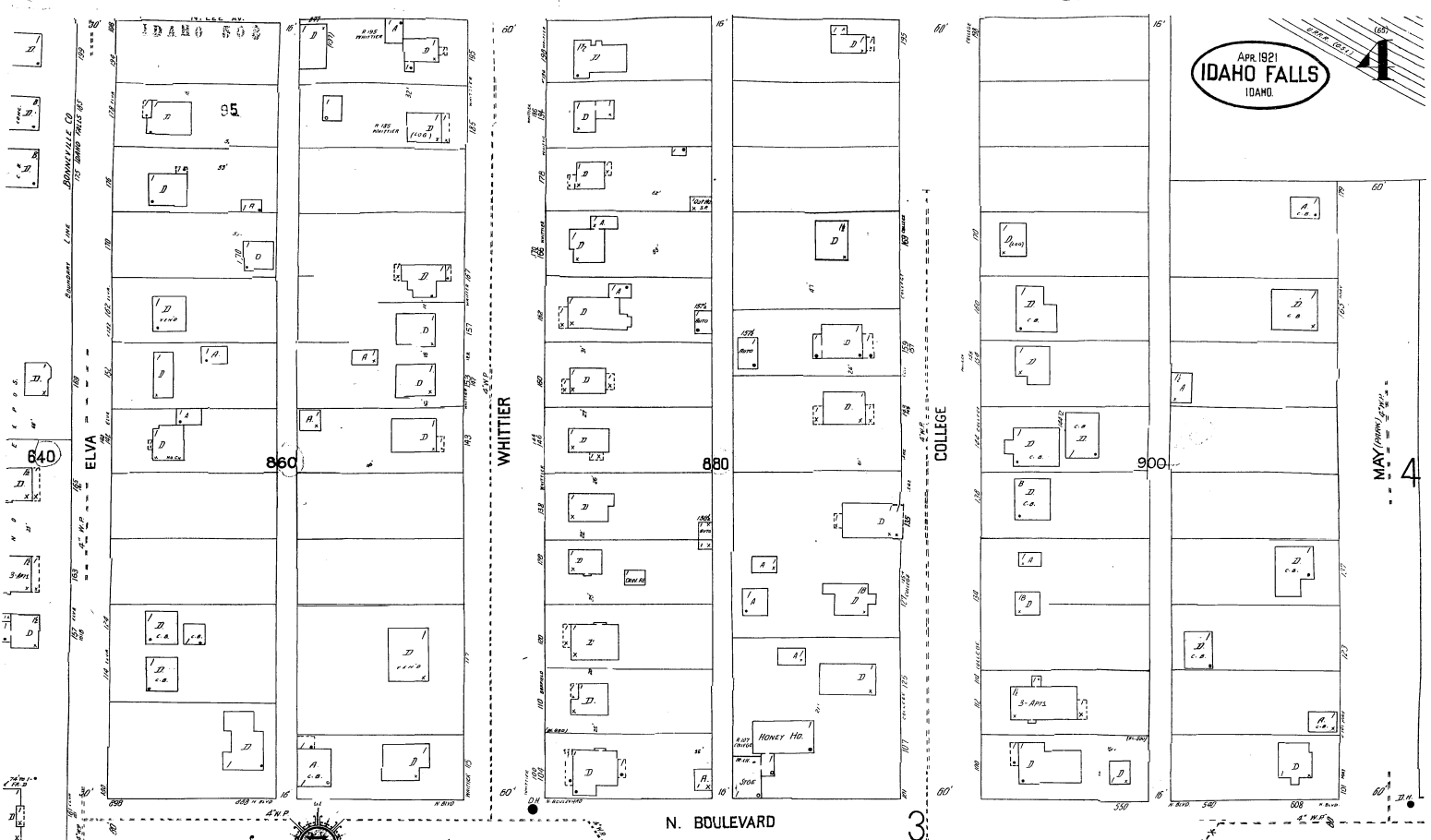
APR 1921
IDAHO FALLS
IDAHO

4

4

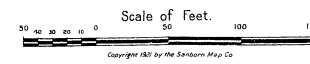
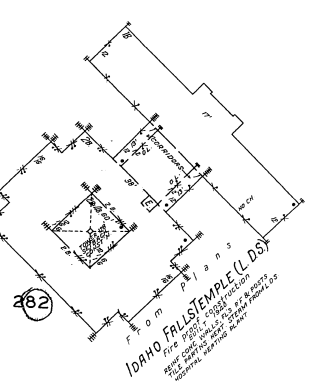
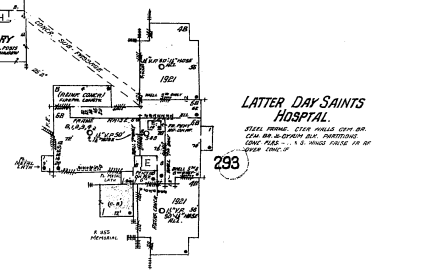
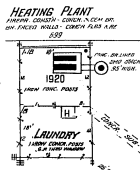
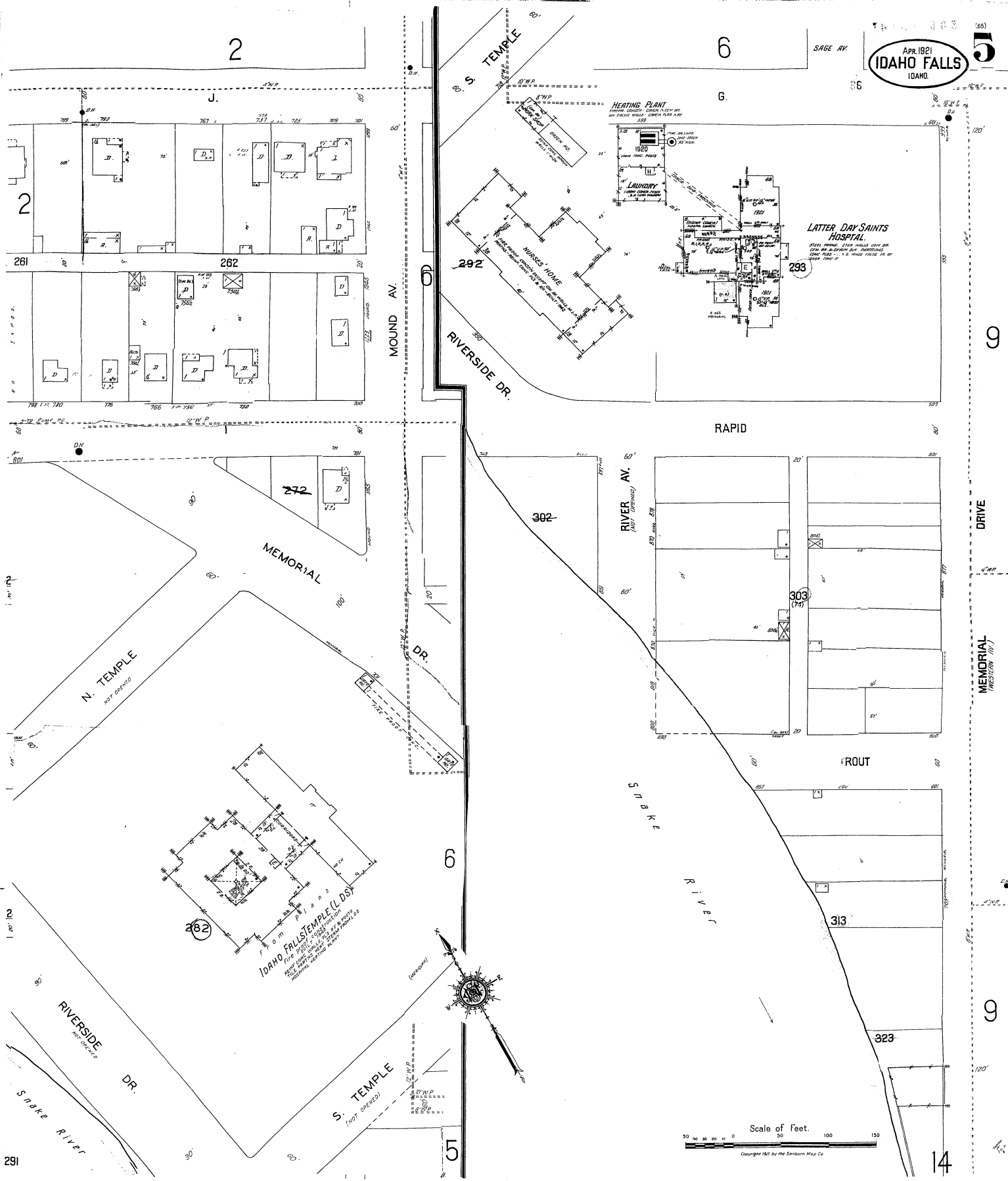
8

7



APR. 1921
IDAHO FALLS
IDAHO.

5



IDAHO 503

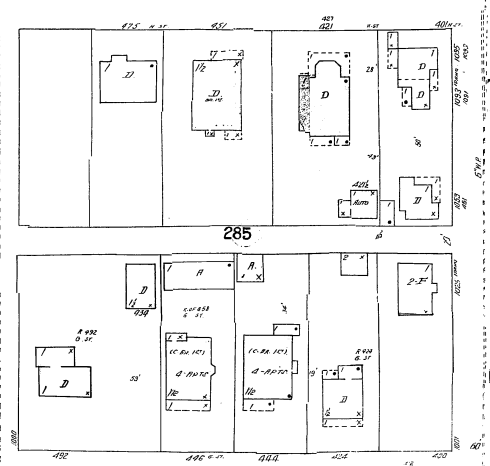
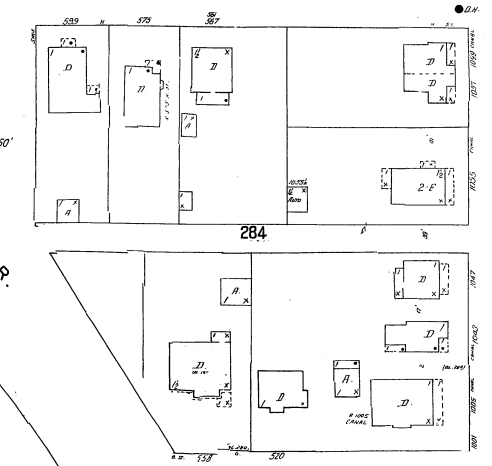
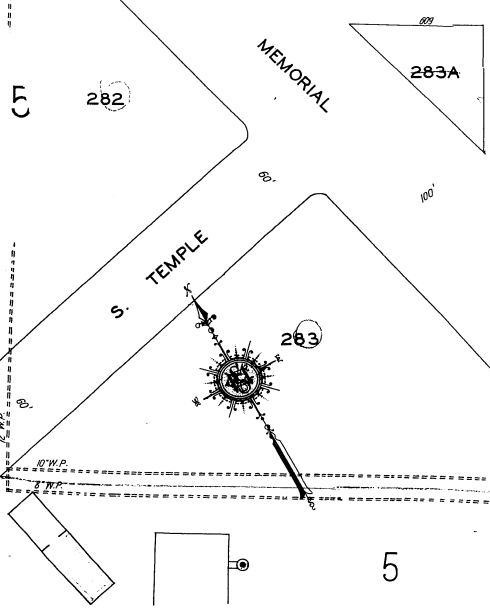
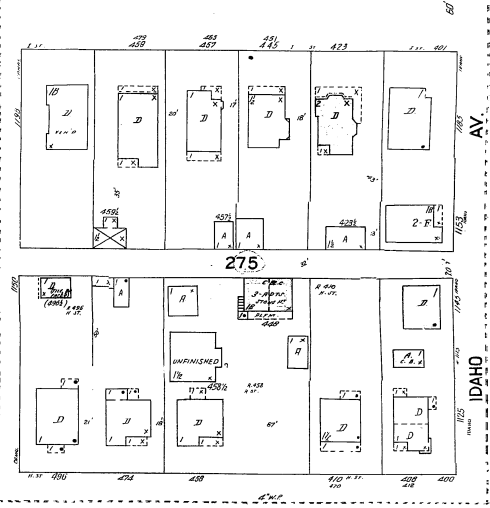
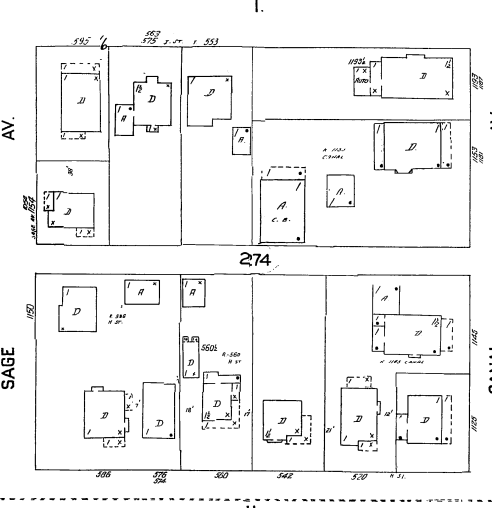
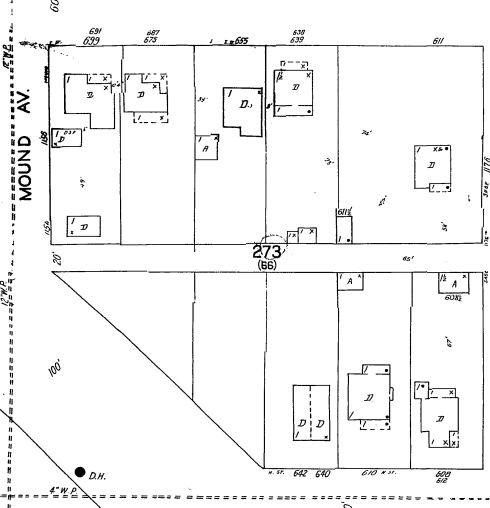
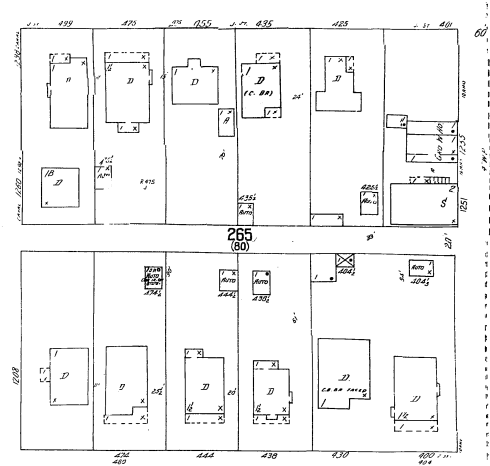
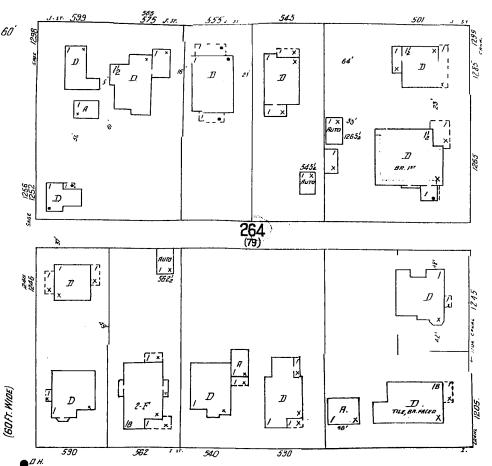
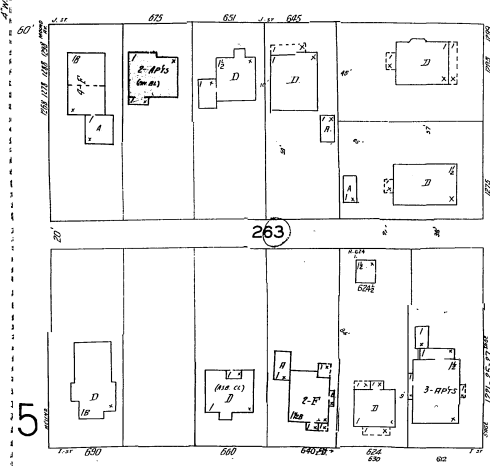
2

3

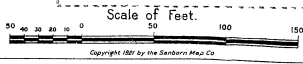
APR 1921
IDAHO FALLS
IDAHO.

6

J.



9



N. CAPITAL RD.


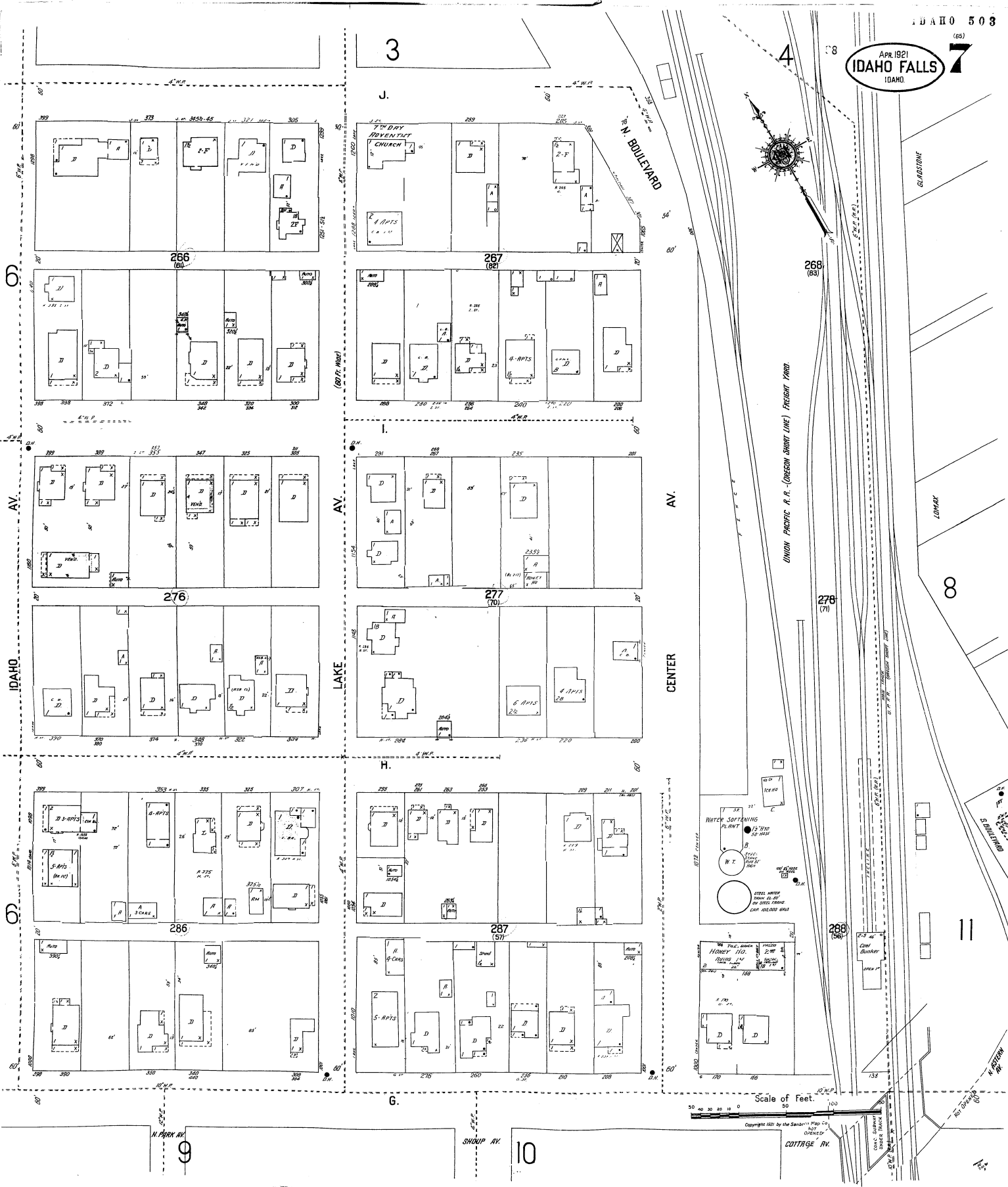
5

7

7

7

APR. 1921
IDAHO FALLS
IDAHO



Scale of Feet.
0 10 20 30 40 50 60 70 80 90 100

Copyright 1921 by the Standard Platting and Surveying Co. of Idaho Falls, Idaho.

CORTRAGE AV.

N. PARK AV.

SHOUP AV.

GLASSBORO

LOMAK

8

11

N. PARK

10

APR. 1921
IDAHO FALLS
IDAHO

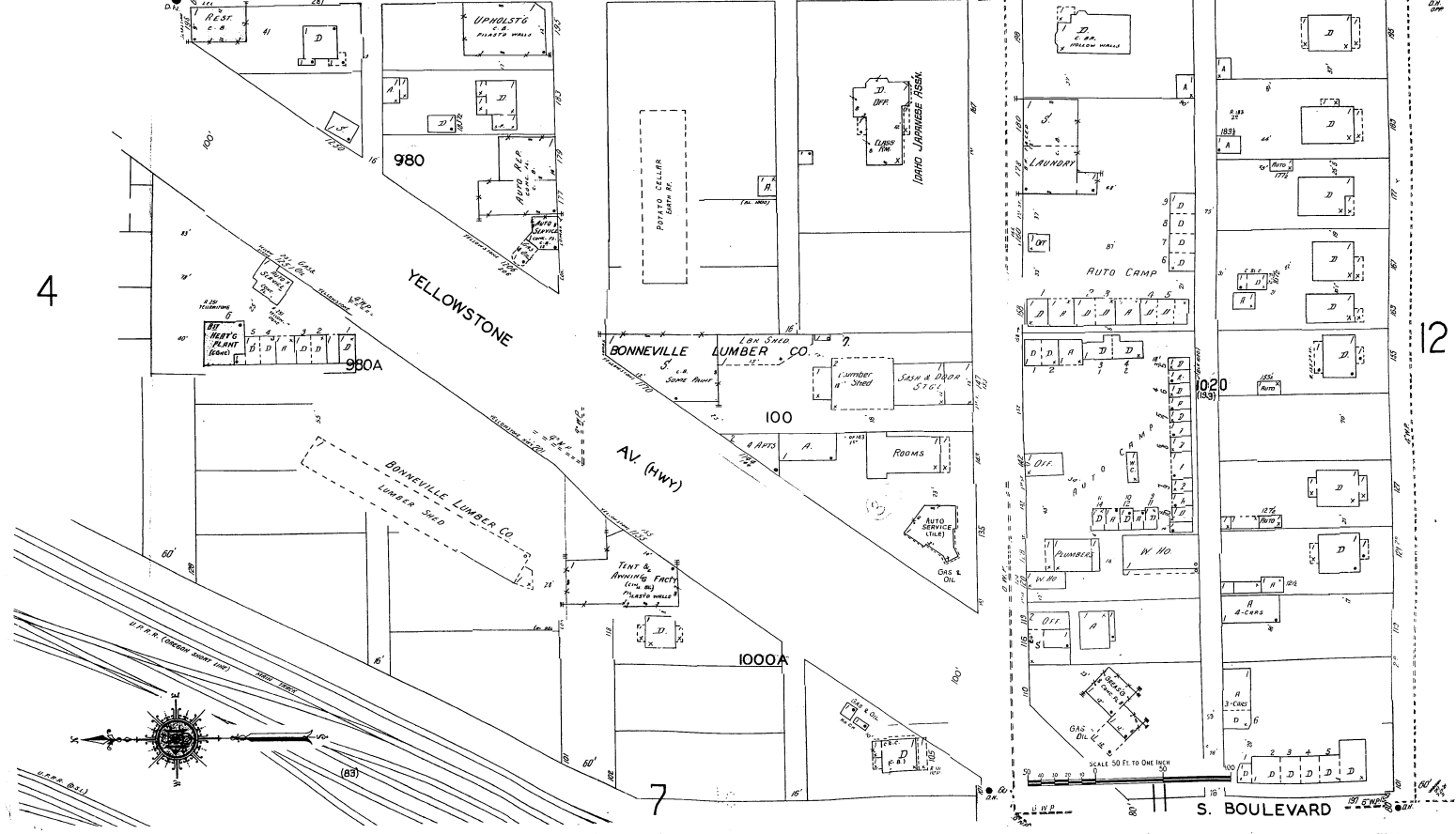
8

12

R

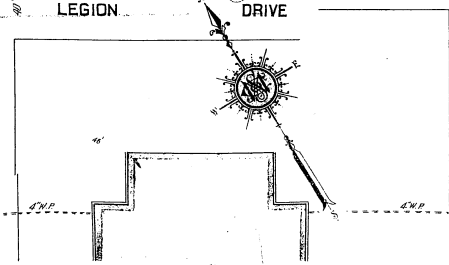
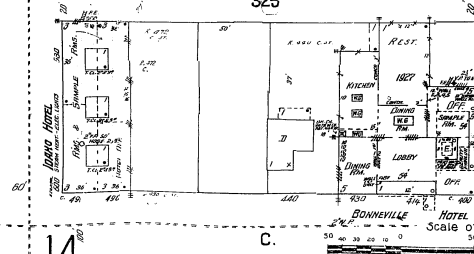
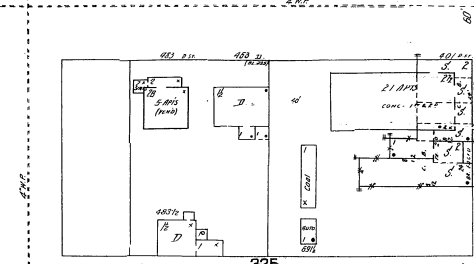
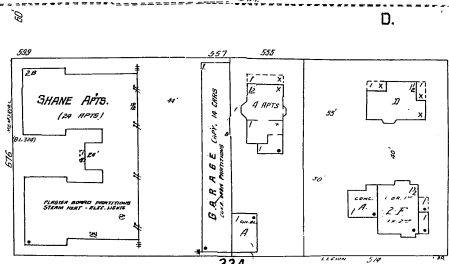
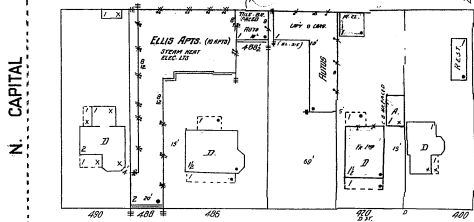
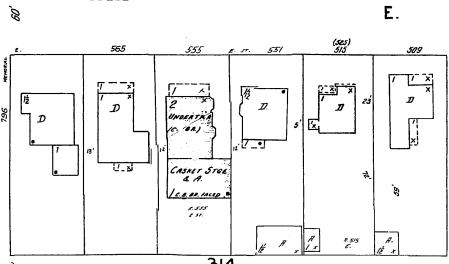
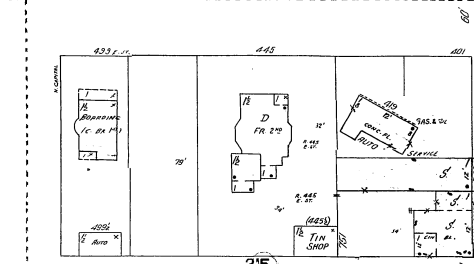
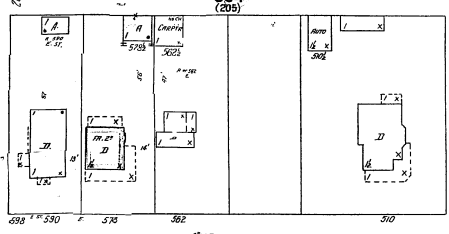
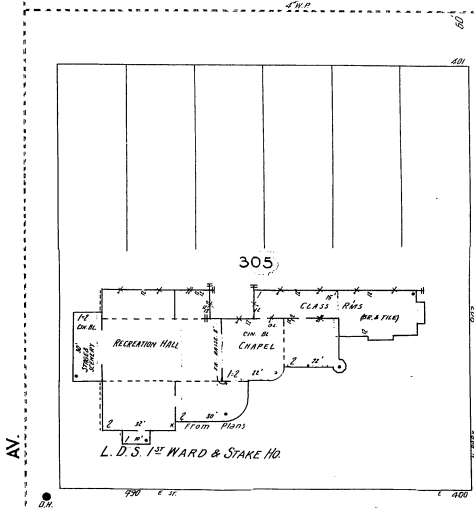
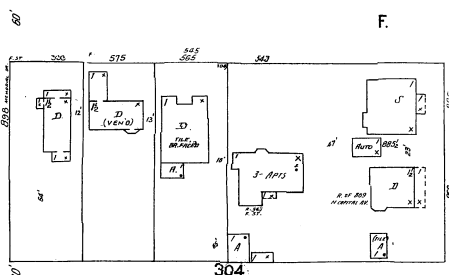
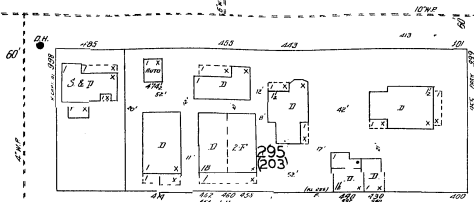
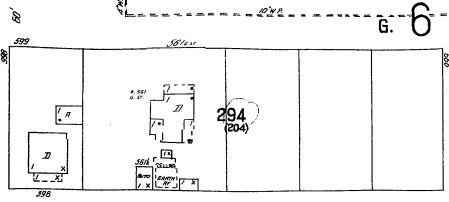


12



4

7



5

5

6

F.

E.

D.

AV.

N. CAPITAL

AV.

N. PARK

10

10

14

C.

CITY HEAD RACE

DRIVE

MEMORIAL DRIVE

AVENUE

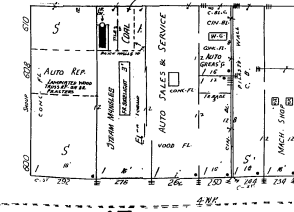
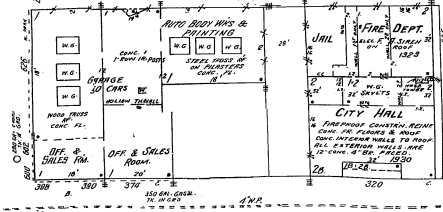
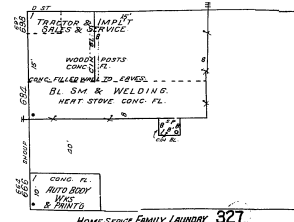
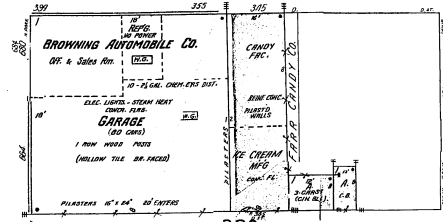
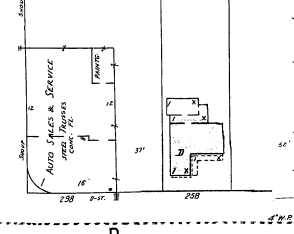
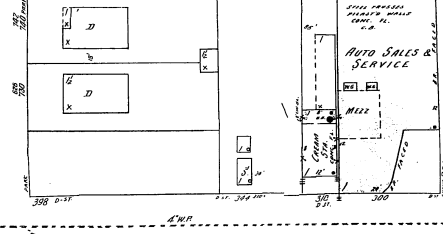
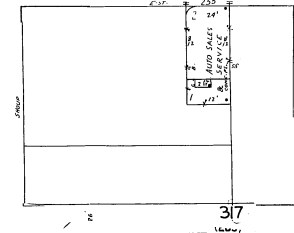
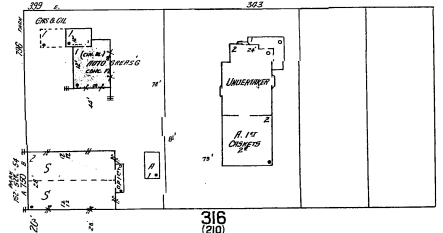
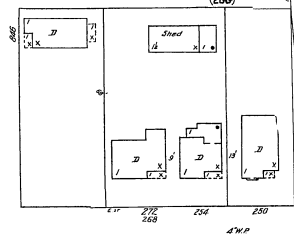
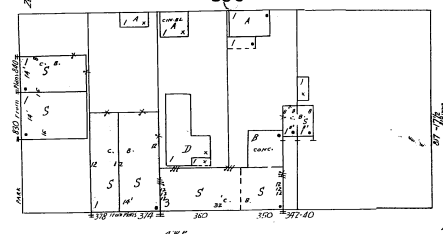
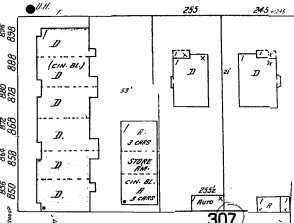
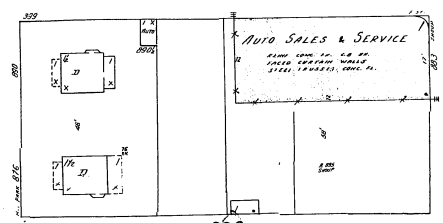
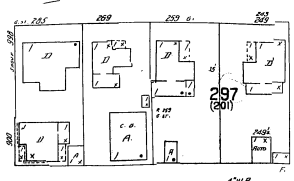
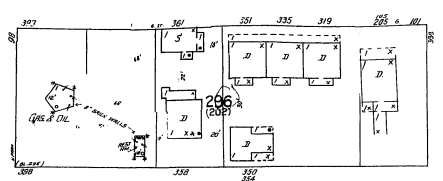
TRAIL



APR 1921
IDAHO FALLS
IDAHO

101
9
9
9

11
10
11
10
11
10
11
10
11
10



COTTAGE

AV.

N. EASTERN

AV.

AV.

AV.

AV.

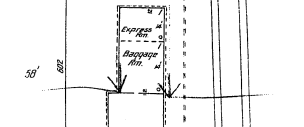
AV.

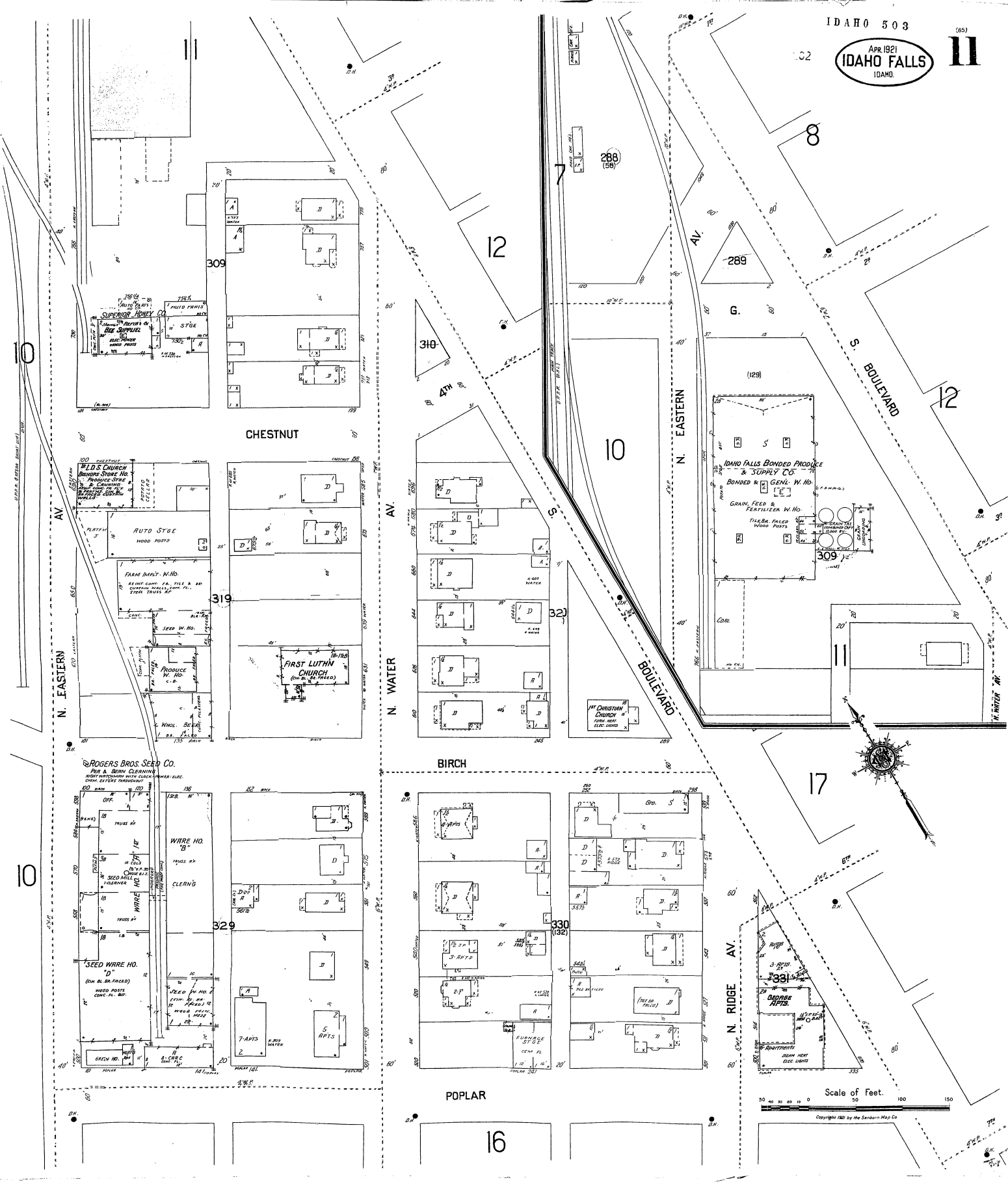
AV.

AV.

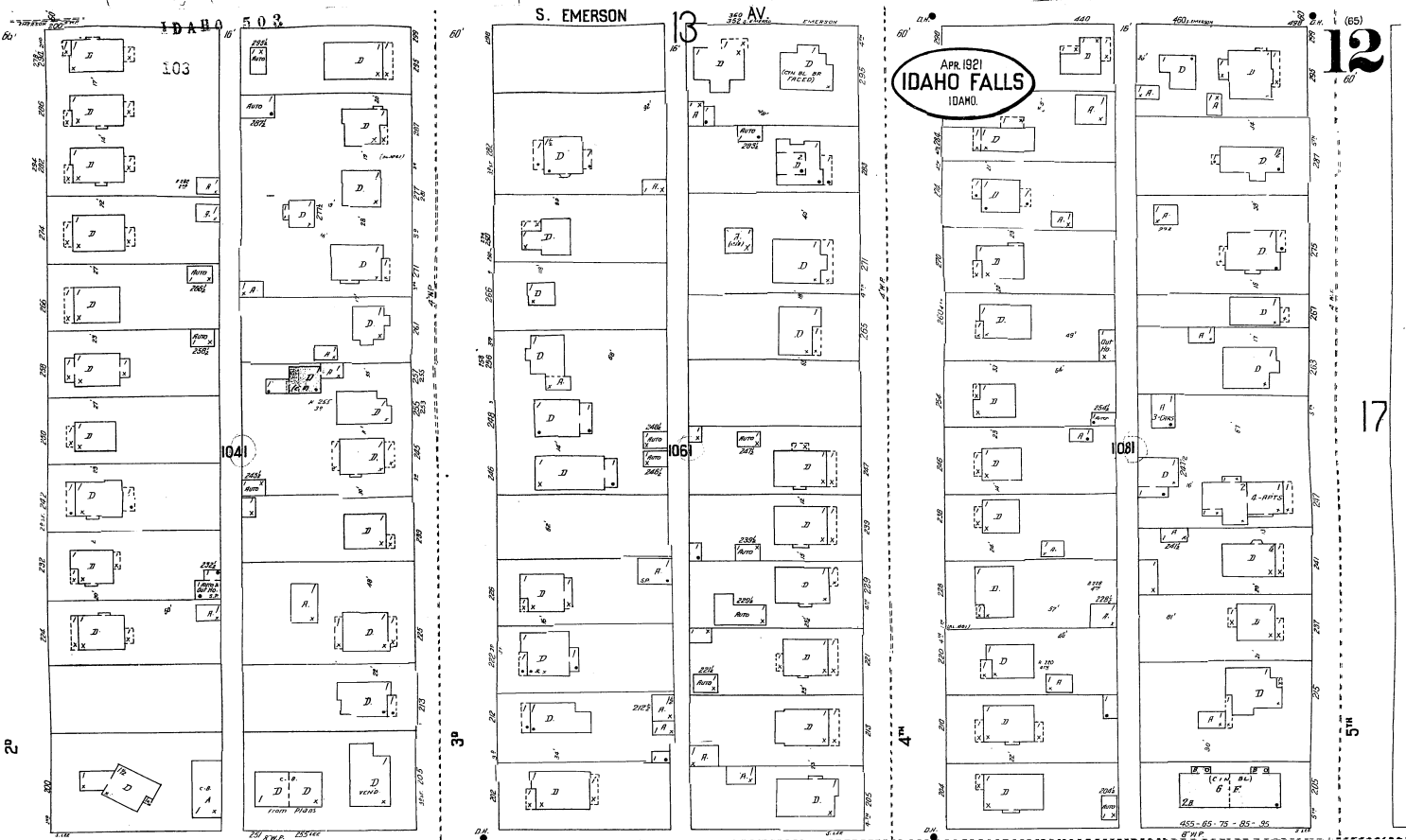
Scale of Feet. 0 50 100 150

Copyright 1921 by the Sanborn Map Co.





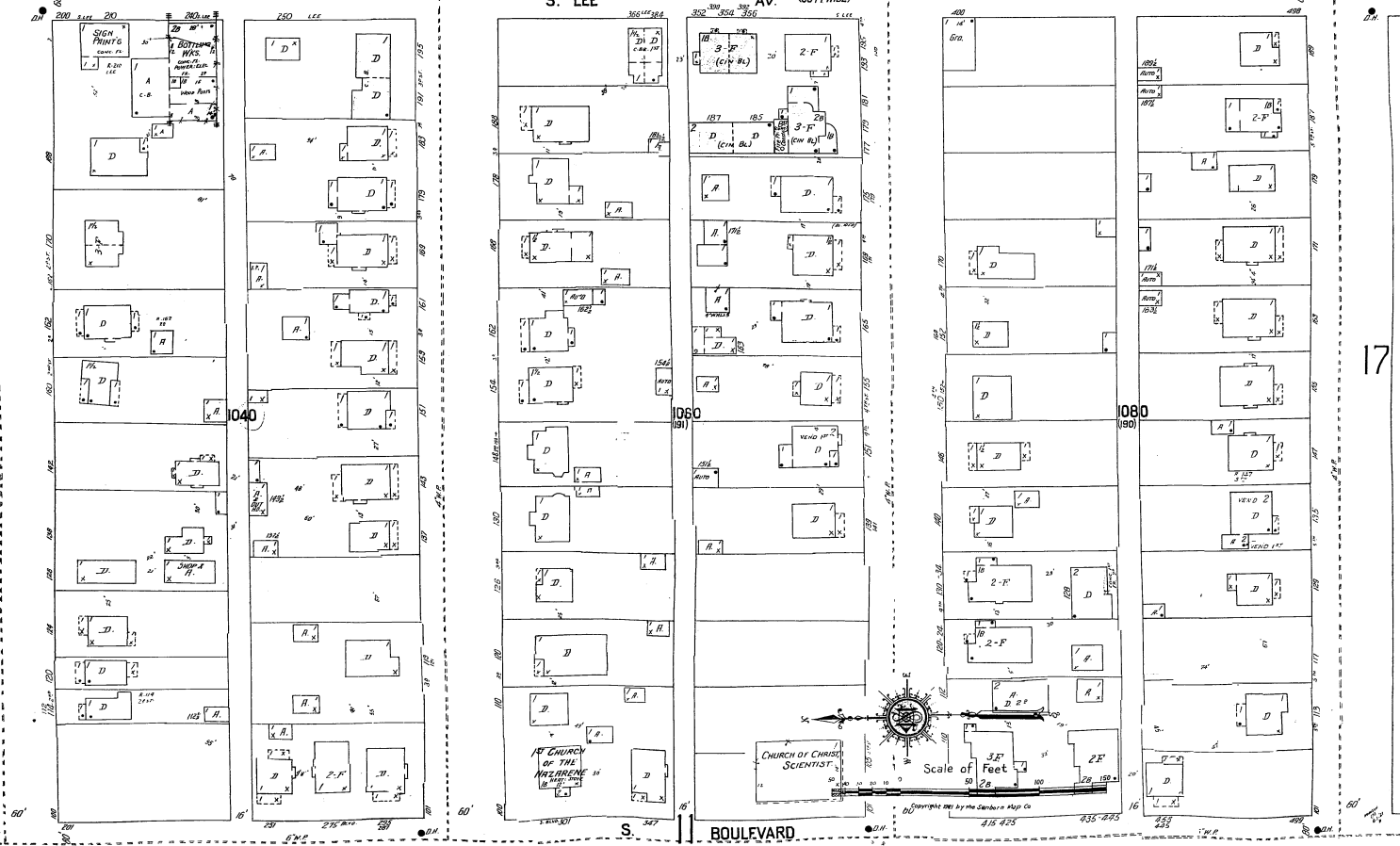
8



12

17

8



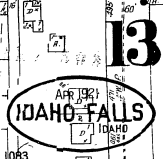
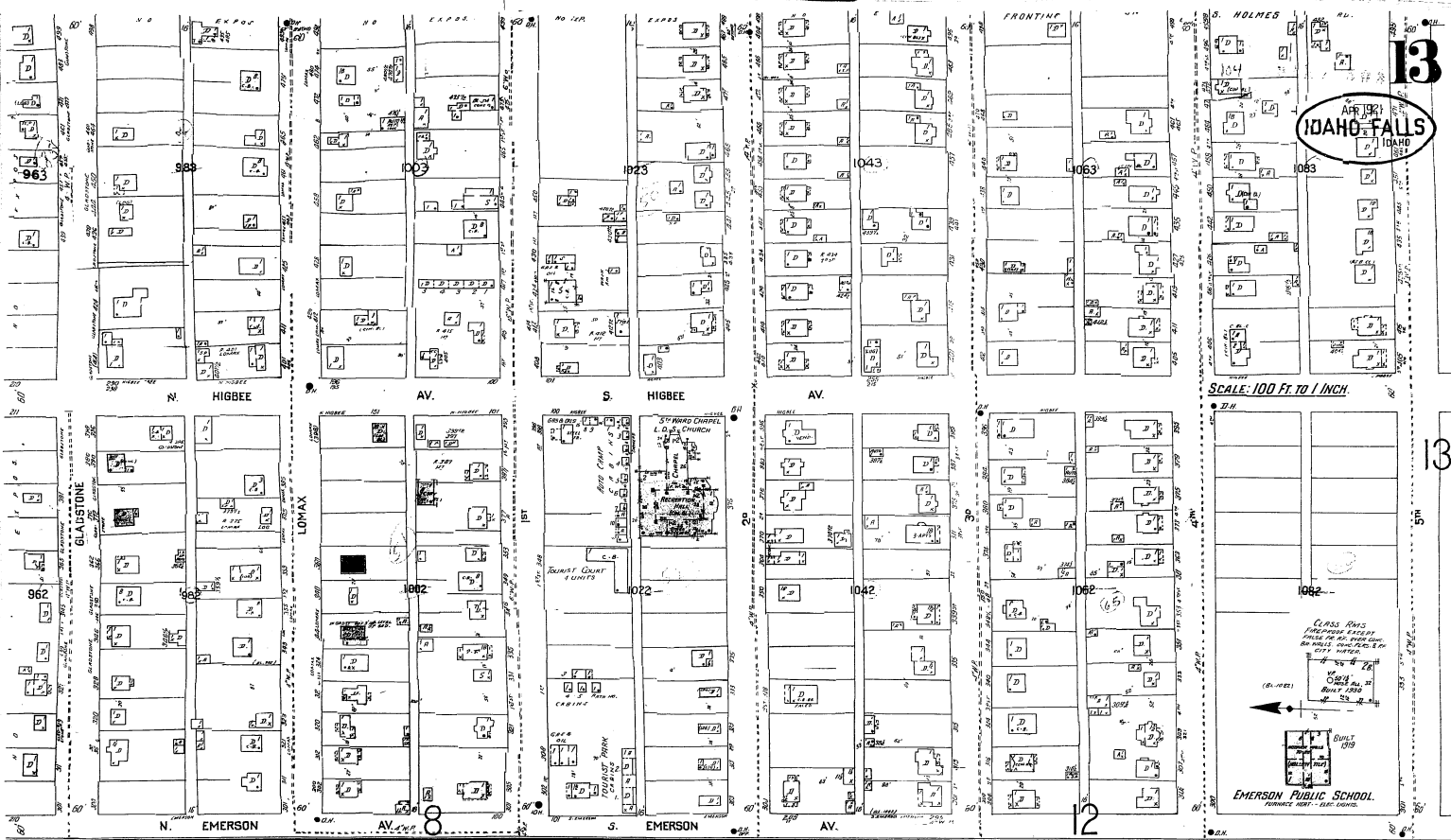
17

APR. 1921 IDAHO FALLS IDAHO.

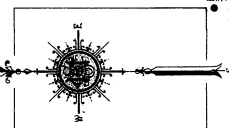
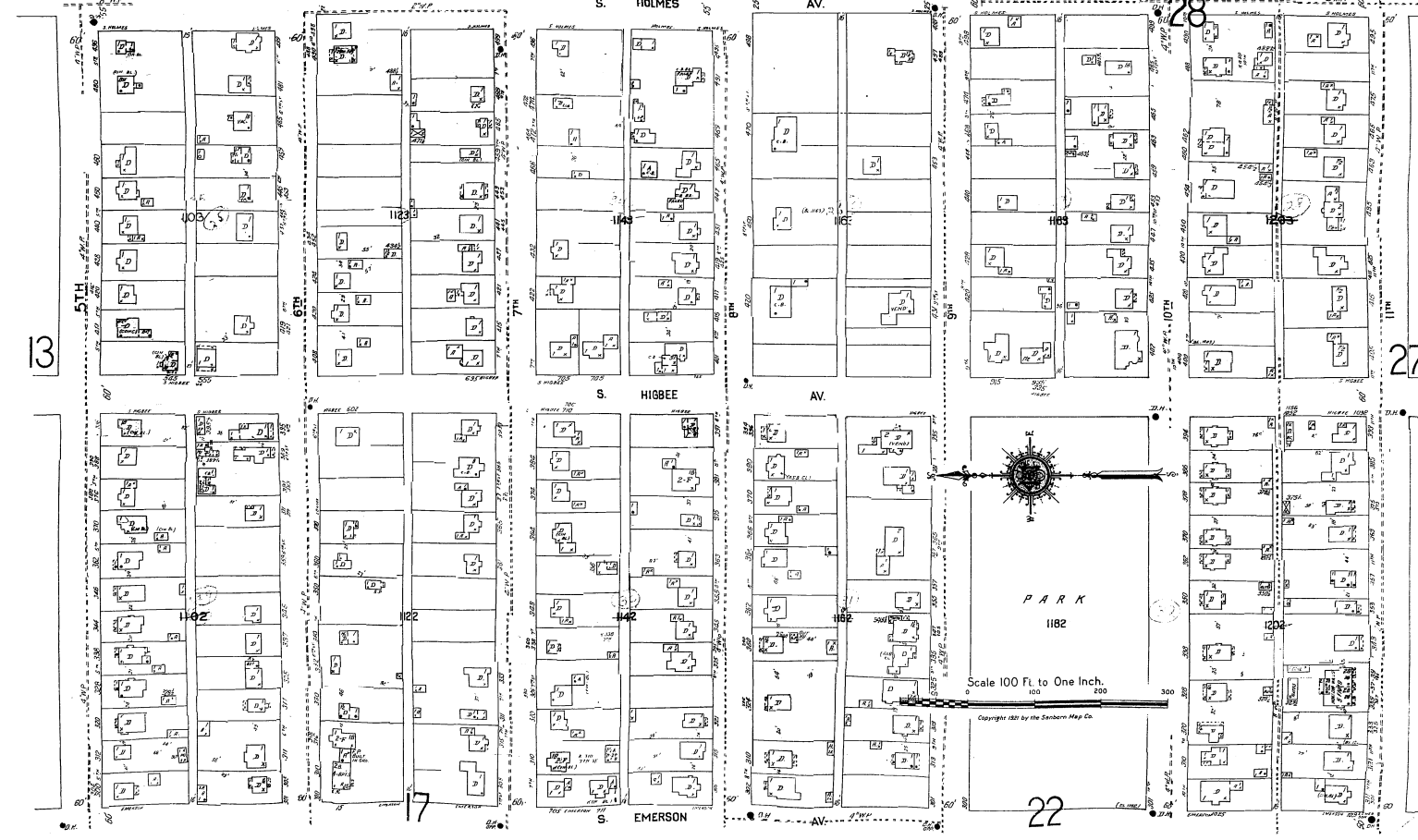
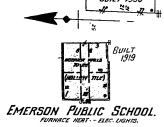
CHURCH OF CHRIST SCIENTIST

Scale of Feet

Copyright 1921 by the Standard Map Co.



SCALE: 100 FT. TO 1 INCH.



Scale 100 Ft. to One Inch.

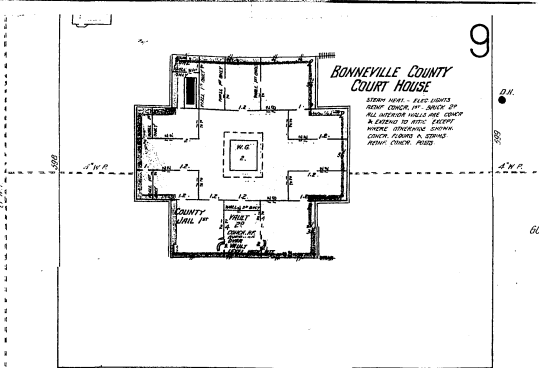
Copyright 1911 by the Sanborn Map Co.



RIVER
SMOKE

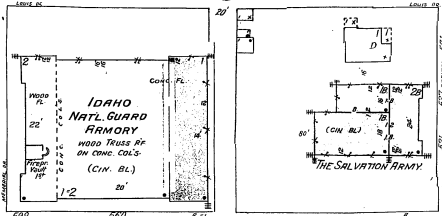
STEEL BRIDGE

N. P. TO BE CONNECTED WITH PUMPING PLANT

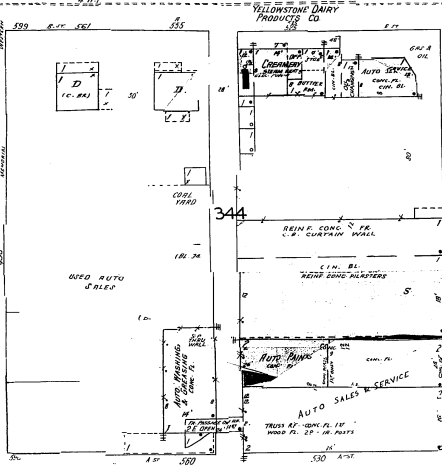


9

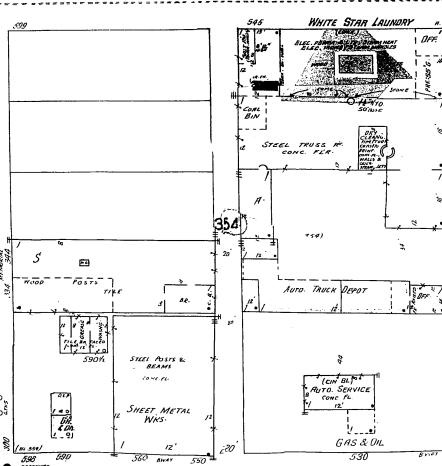
LOUIS 334 DRIVE



B.



A.



BROADWAY

18

APR 1921
IDAHO FALLS
IDAHO

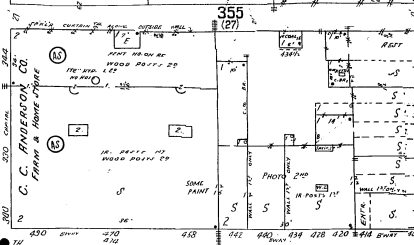
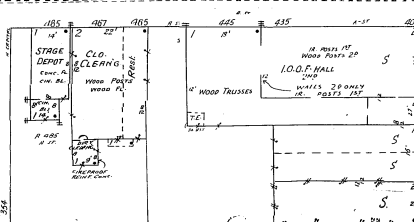
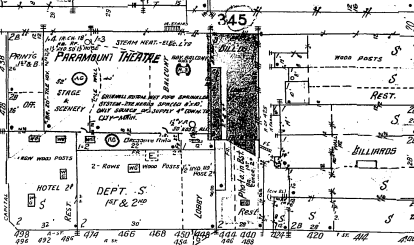
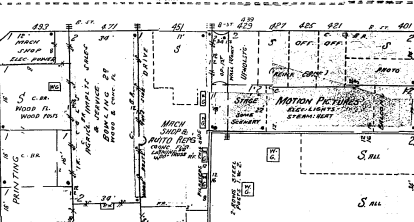
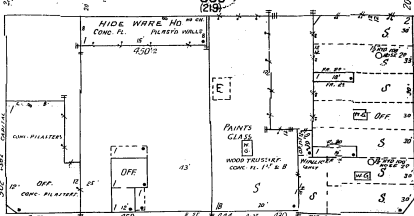
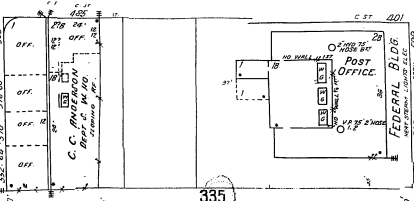
14

15

15

N. CAPITAL AV.

N. PARK AV.



Scale of Feet. 0 10 20 30 40 50 60 70 80 90 100 150

Copyright 1921 by the Seaborn Map Co.

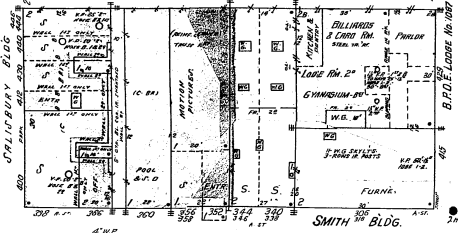
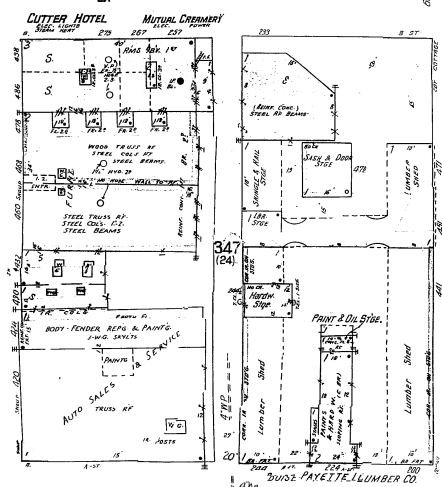
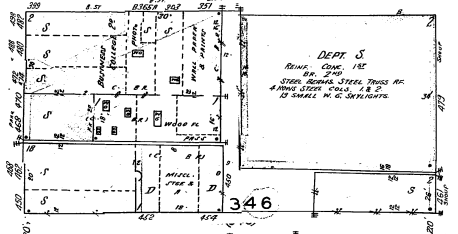
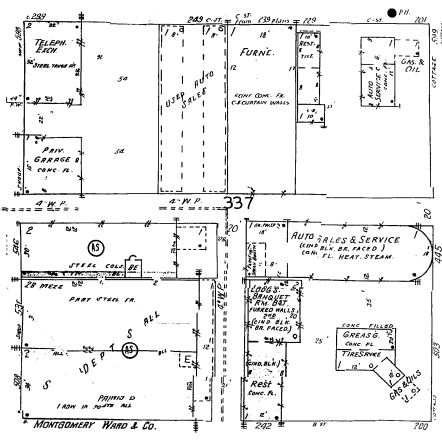
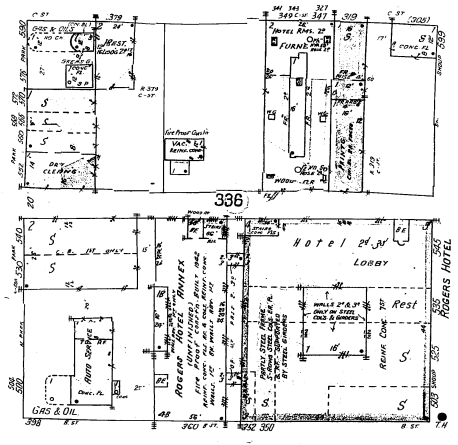
APR 1921
IDAHO FALLS
IDAHO

15

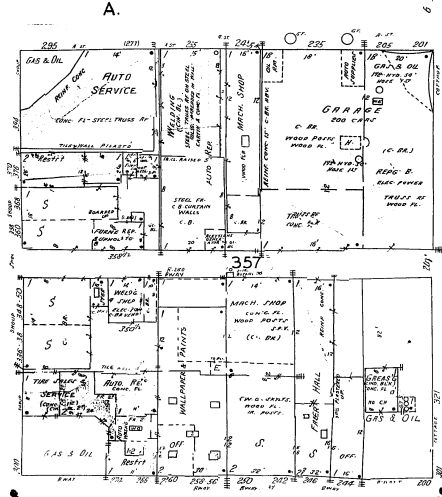
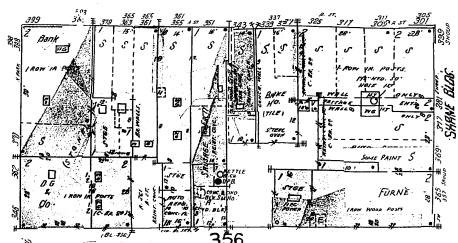
10

C.

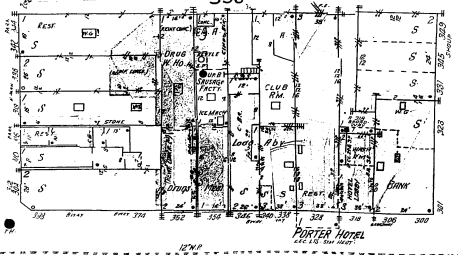
14



SHEDDING BLDG.
THIS SHEDDING BLDG. WAS DESIGNED BY MEALS-DEWITT ARCHT. FIRM. THIS BLDG. WAS BUILT BY MEALS-DEWITT ARCHT. FIRM. THIS BLDG. WAS BUILT BY MEALS-DEWITT ARCHT. FIRM. THIS BLDG. WAS BUILT BY MEALS-DEWITT ARCHT. FIRM.



14



Scale of Feet.
0 50 100 150

19

16

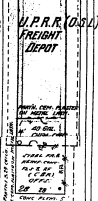
16

338 (38)

348 (40)

358 (41)

AV.
N. EASTERN
Cedar
ASH



Copyright 1921 by the Seaborn Map Co

IDAHO 503

07

11

APR 1921
IDAHO FALLS
IDAHO

(65)
16

17

POPLAR

CEDAR

ASH

ELM

20

SACRED HEART
HOSPITAL (A.C.)
(1-1-21)

21



5

AV

EASTERN

N

15

AV

WATER

N

(60 ft wide)

AV

RIDGE

N

AV

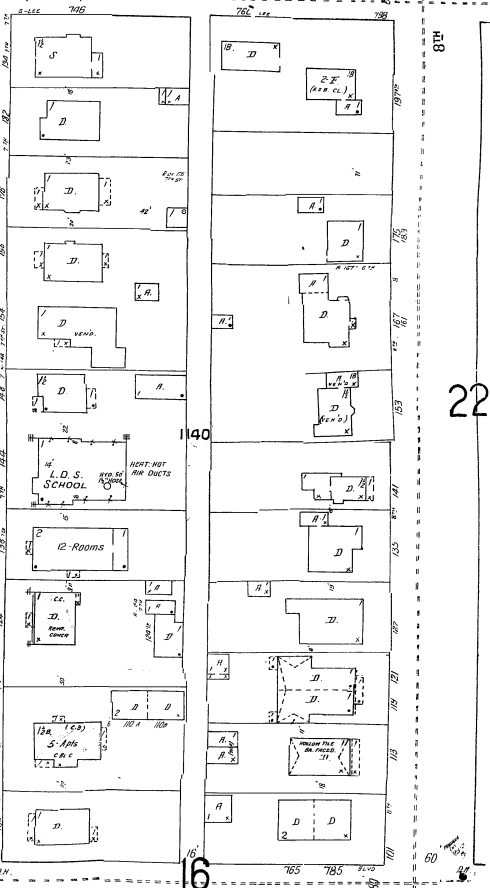
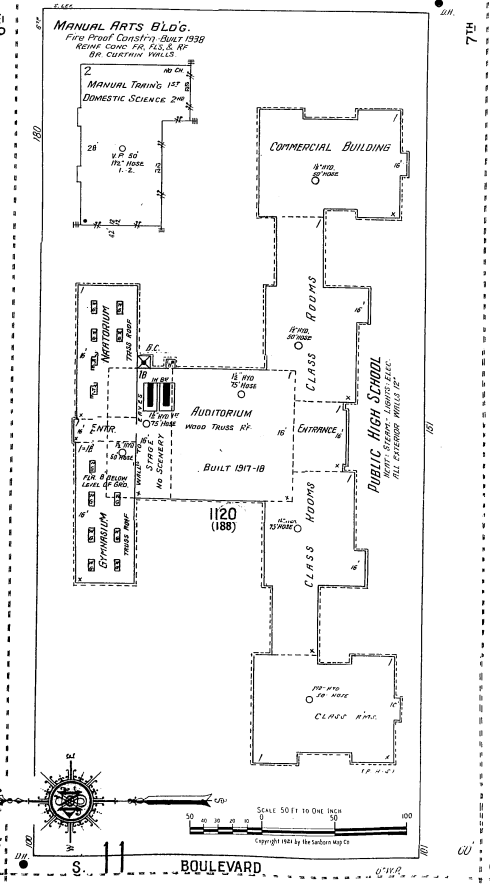
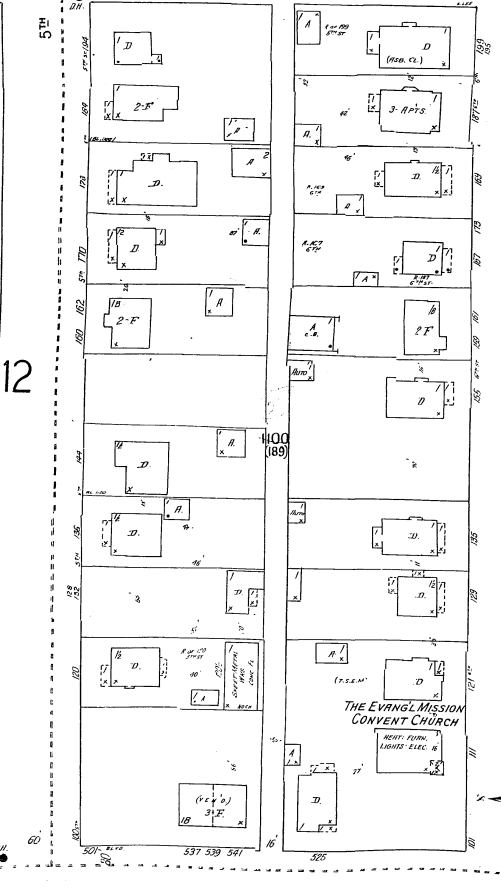
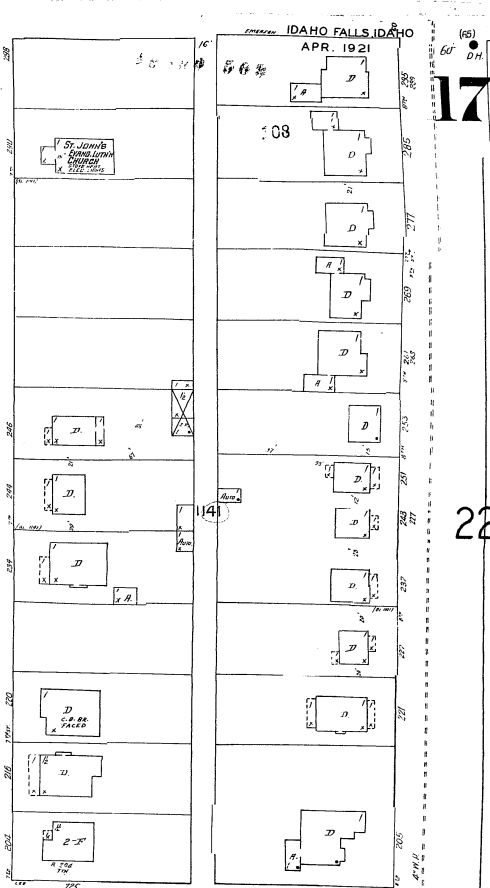
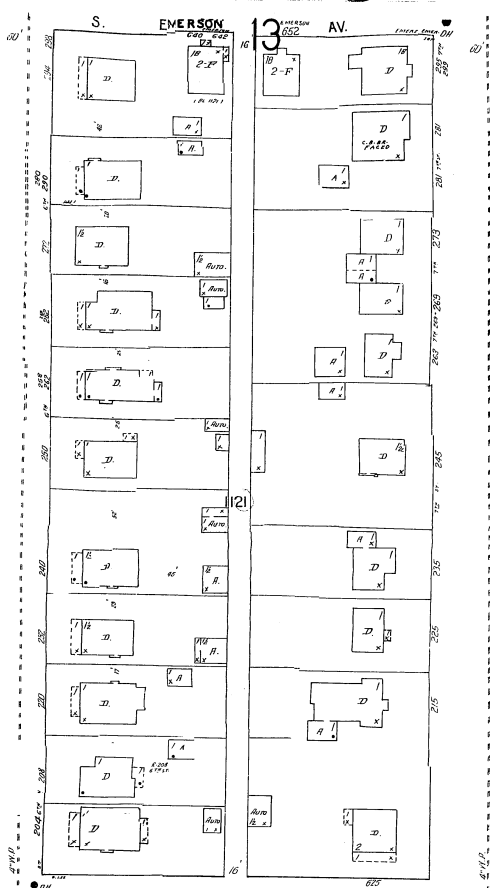
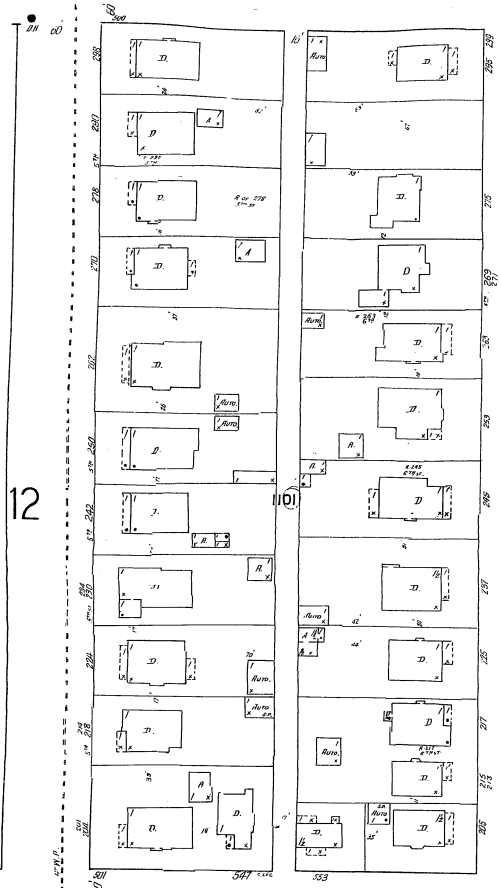
PACER

N

Scale of Feet.

0 20 40 60 80 100 120 140 160

Copyright 1921 by the Co. in Idaho, May Co



12

12

17

22

22

8th

8th

IDAHO FALLS, IDAHO

APR. 1921

BOULEVARD

IDAHO 508

14

APR 1921
IDAHO FALLS
IDAHO

18

109

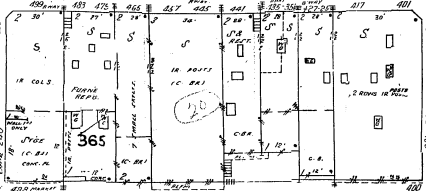
MARKET (MULLHILL)

PACIFIC FRUIT & PRODUCE CO.

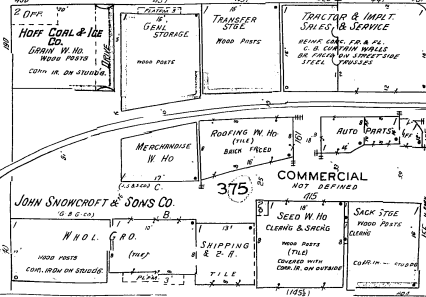
BROADWAY

CAPITAL AV.

PARK AV.



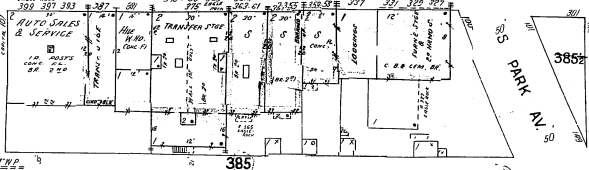
MARKET (BRIDGE)



19

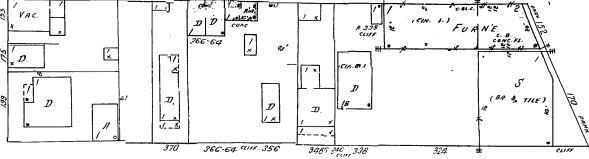
EAGLE ROCK

CAPITAL AV.

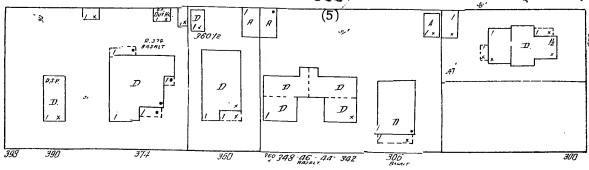


CLIFF

CAPITAL AV.



19


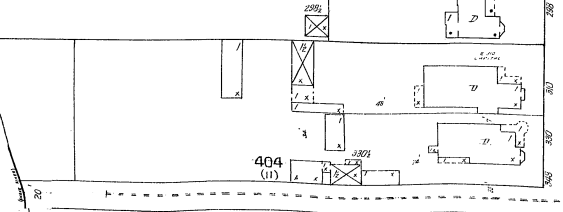
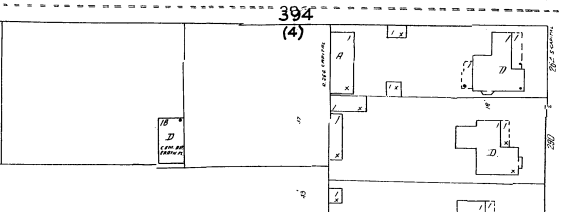
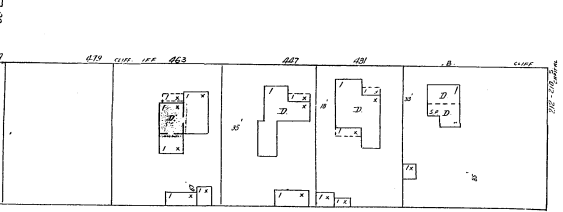
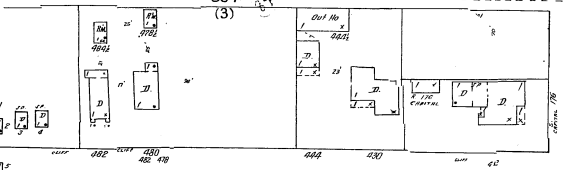
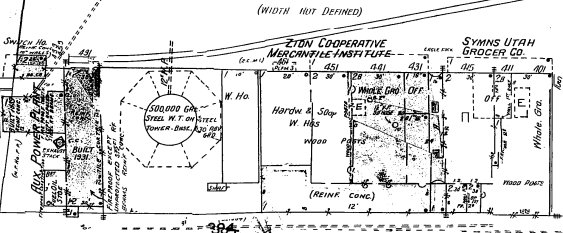
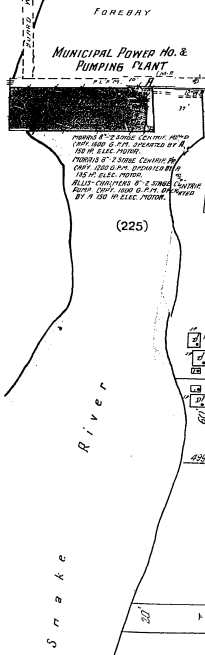



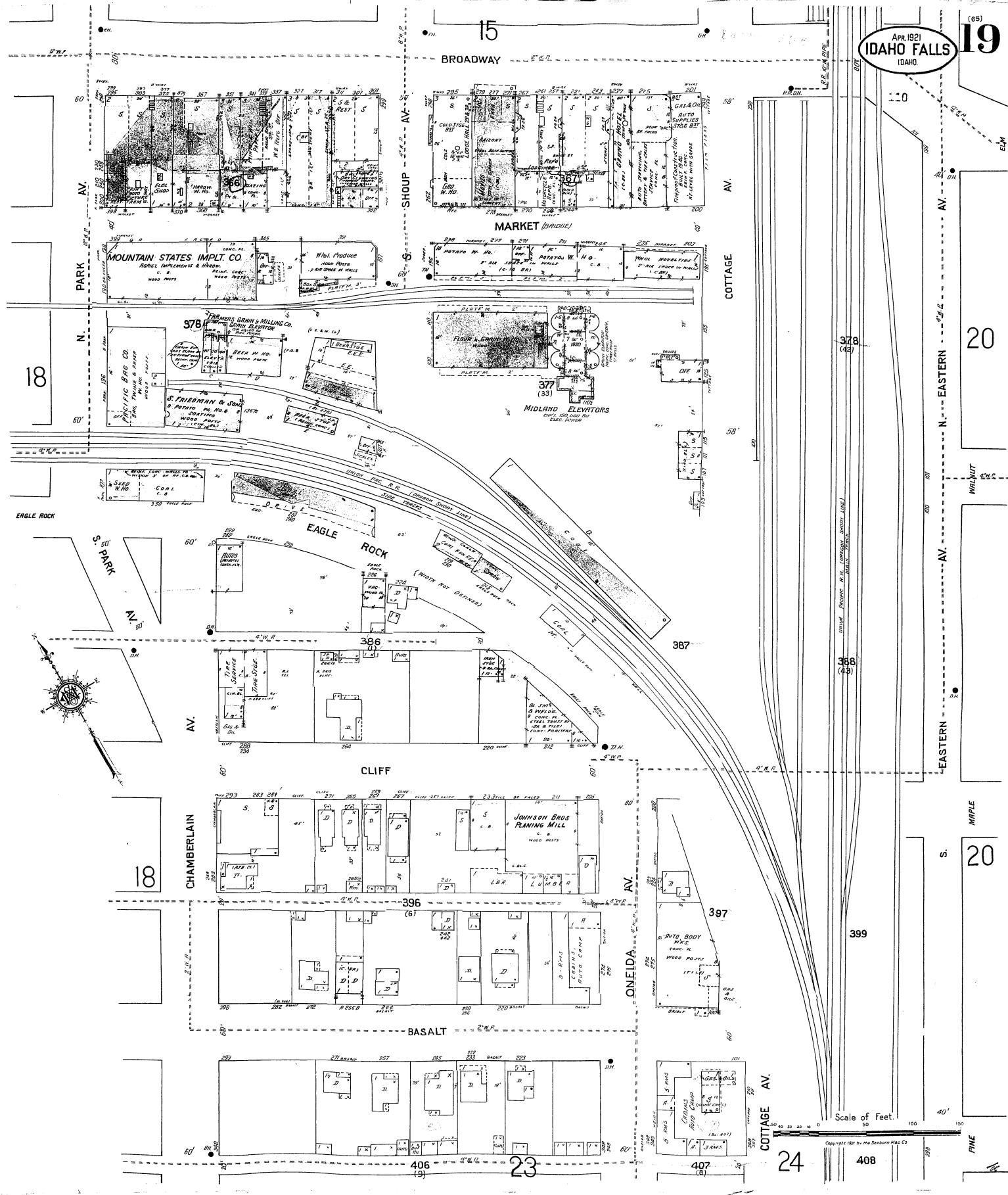
BASALT Scale of Feet. 0 50 100 150

Copyright 1921 by the Seaborn Map Co.

23

405 (10)





15

BROADWAY

PARK AV.

SHOUP AV.

COTTAGE AV.

EASTERN AV.

18

20

S. PARK AV.

CLIFF

18

CHAMBERLAIN

ONEIDA AV.

20

BASALT

COTTAGE AV.

PINE

406 (9)

23


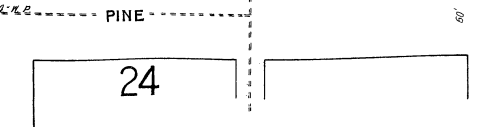
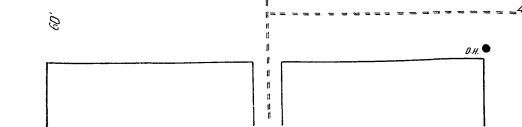
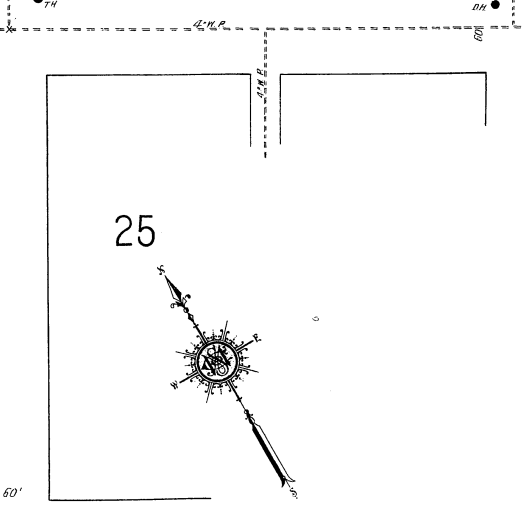
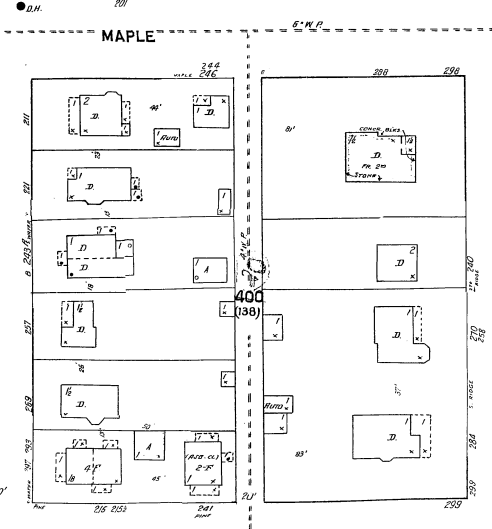
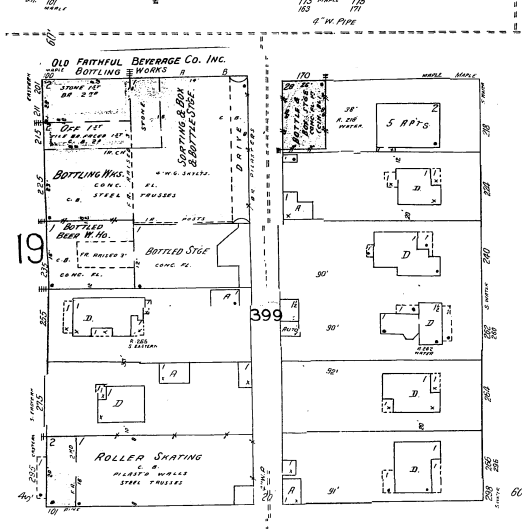
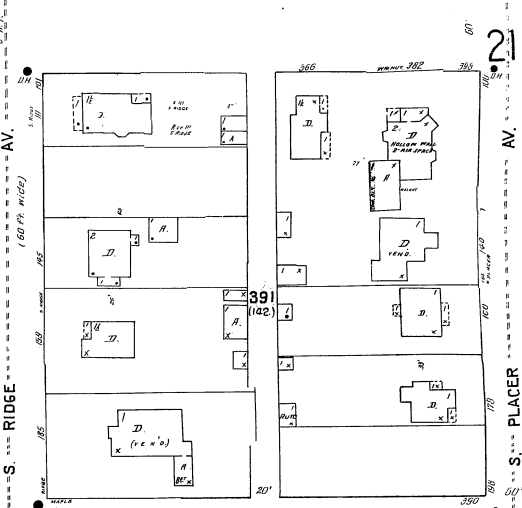
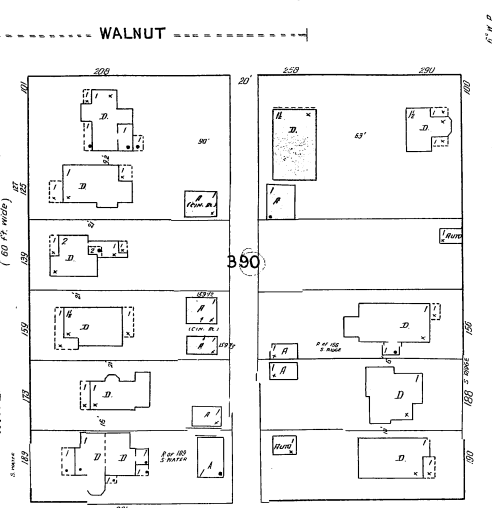
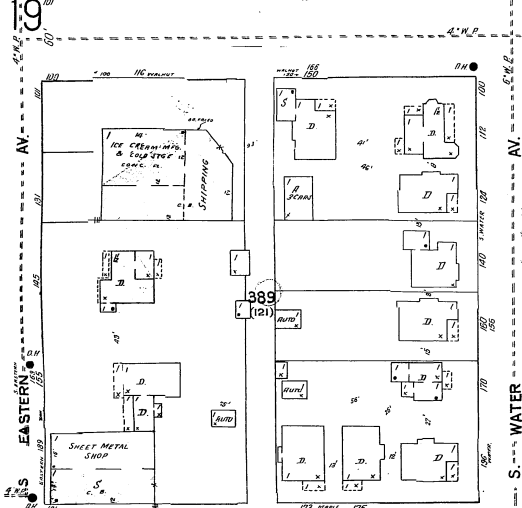
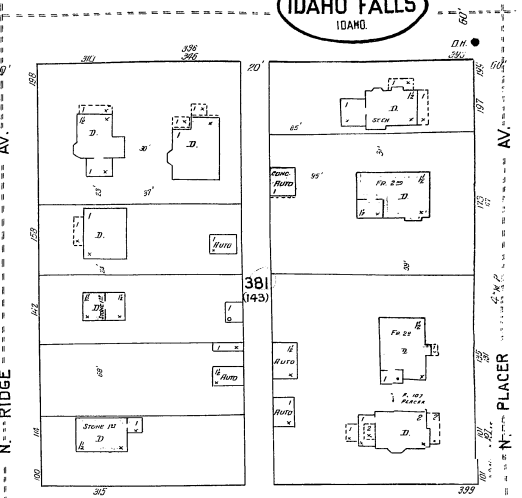
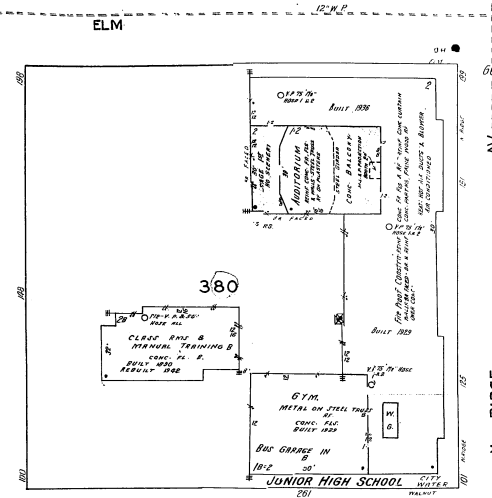
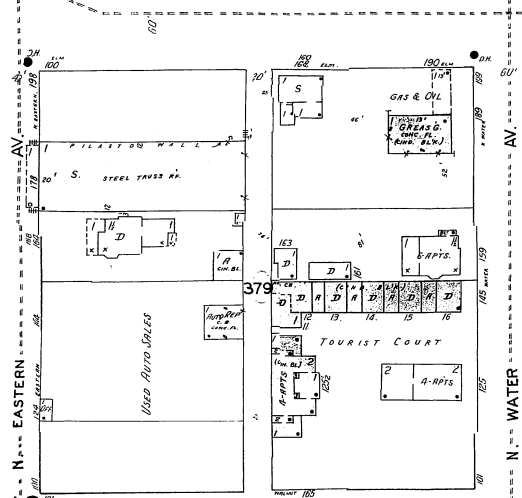
407 (8)

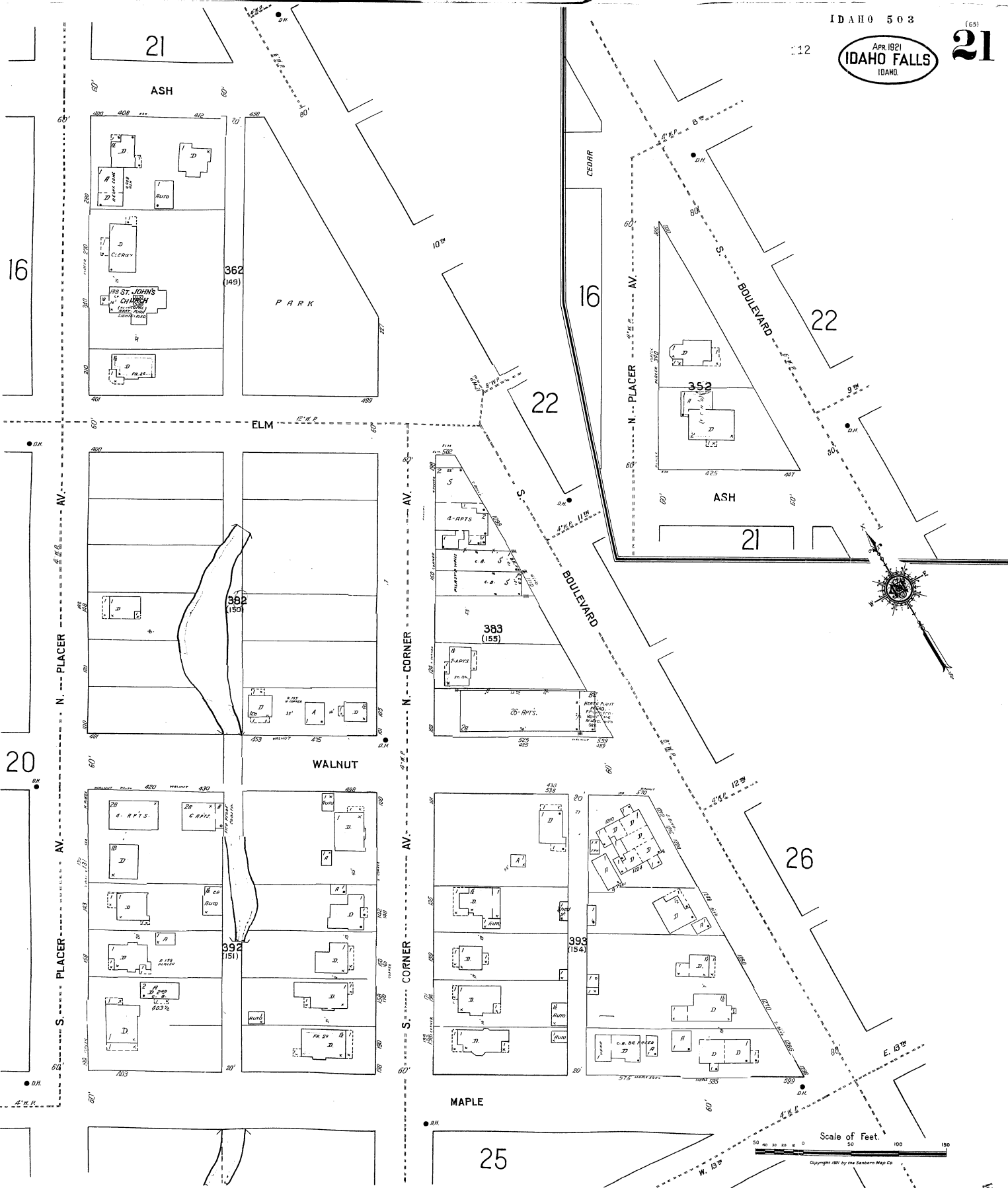
24

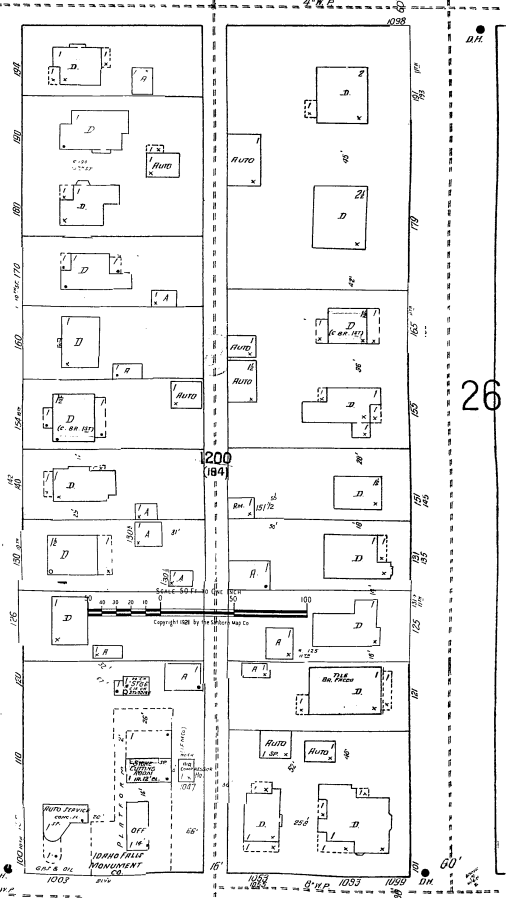
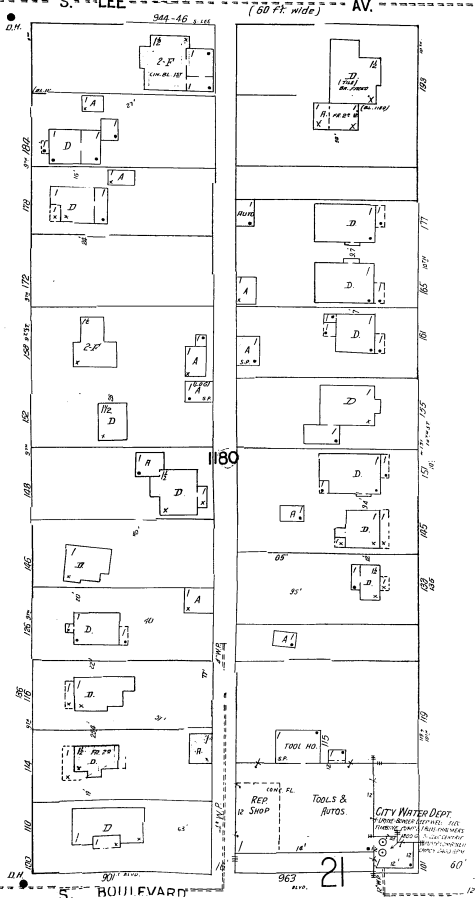
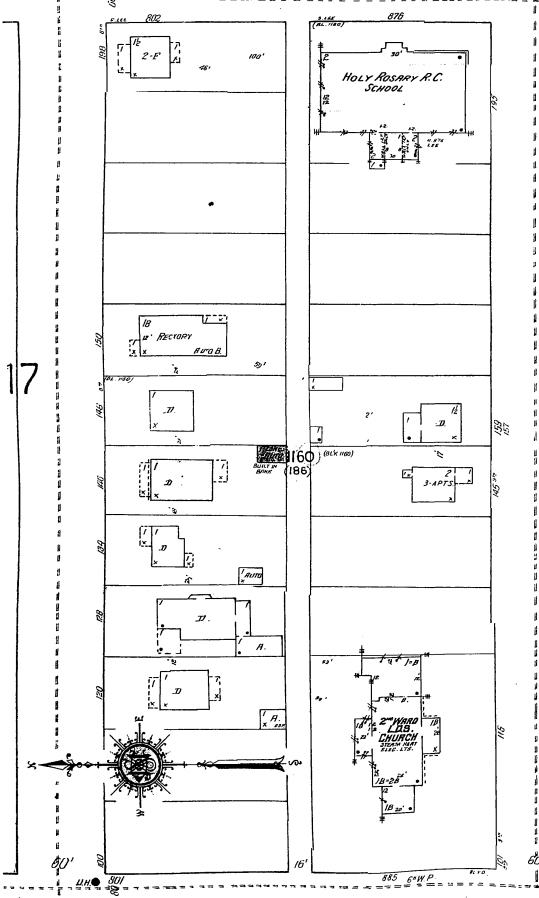
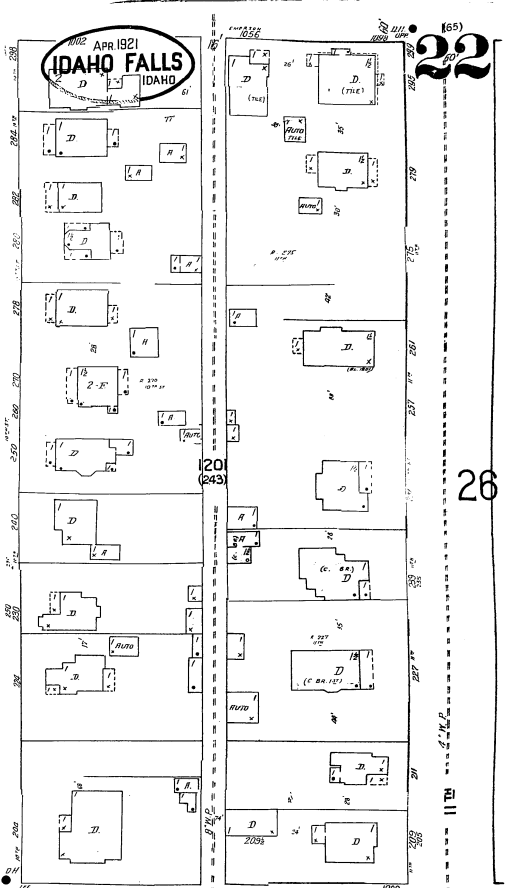
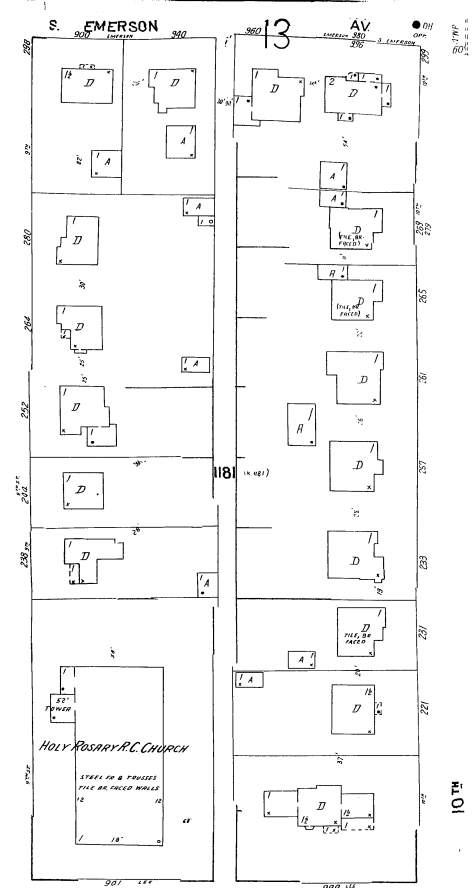
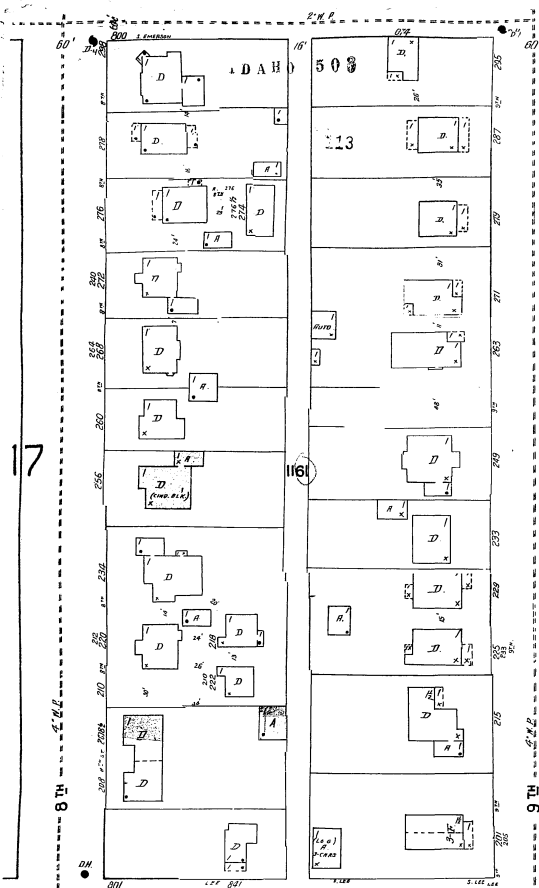
408

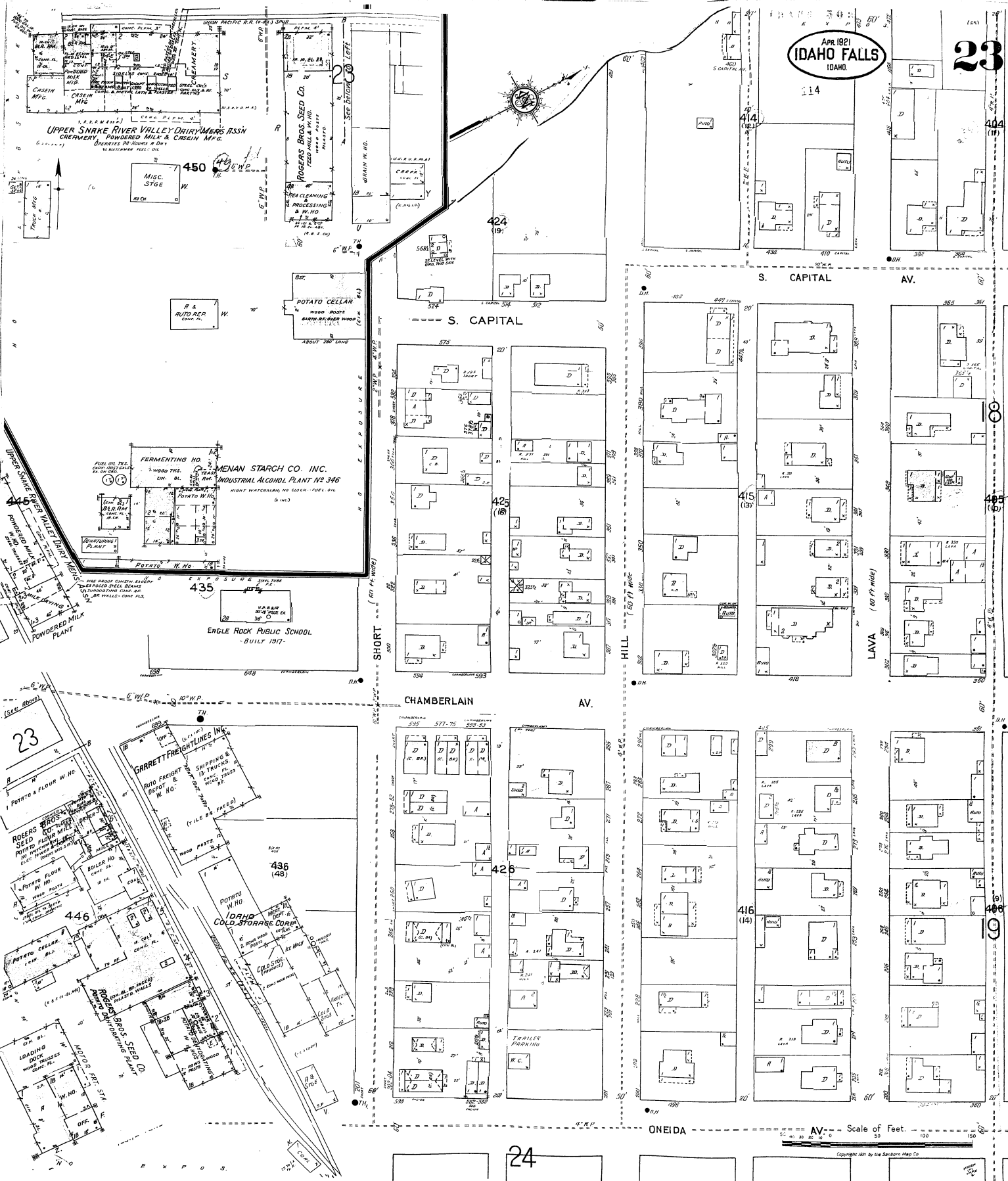
Scale of Feet. 0 50 100 150

Copyright 1921 by the Seaborn Map Co.









UPPER SNAKE RIVER VALLEY DAIRYMEN'S ASSN
CREAMERY POWDERED MILK & CREAM MFG.
OPERATES 24 HOURS A DAY
WATERWORKS FEED-ING

ROGERS BROS. SEED CO.
SEEDS
CLEANING
& W. HD.

MENAN STARCH CO. INC.
INDUSTRIAL ALCOHOL PLANT NO 346
NIGHT WATERMAKING, NO CLOCK - FUEL OIL

ENGLE ROCK PUBLIC SCHOOL
- BUILT 1917 -

GARRETT FREIGHT LINES INC.
SHIPPING & TRUCKS
DISPO. W. HD.

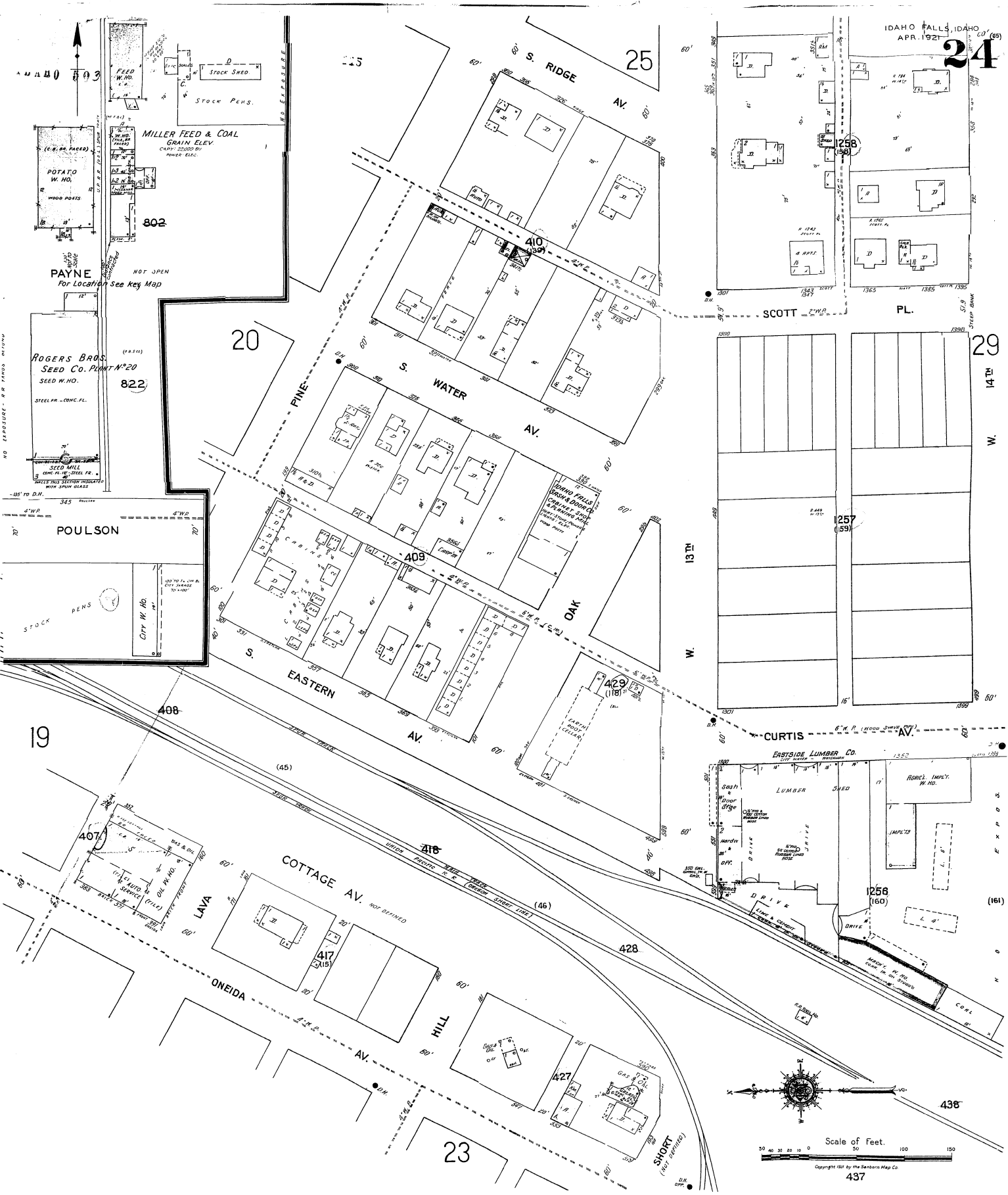
IDAHO COLD STORAGE CORP.
COLD STORAGE

ROGERS BROS. SEED CO.
SEEDS
CLEANING
& W. HD.

CHAMBERLAIN AV.

ONEIDA AV.

Scale of Feet
50 100 150
Copyright 1921 by the Sanborn Map Co.



IDAHO FALLS, IDAHO
APR. 1921

24

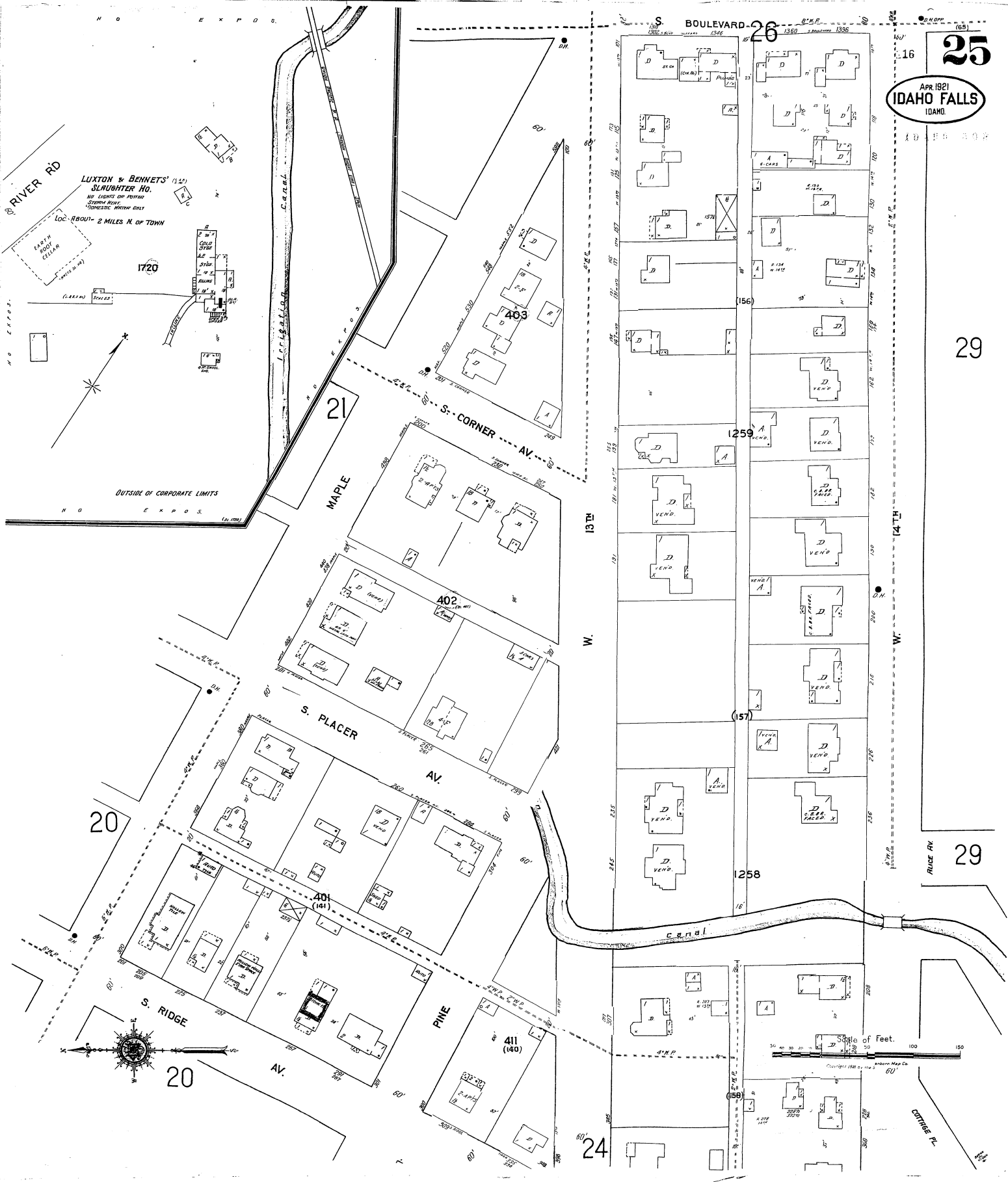
29

19

23

Scale of Feet.
0 50 100 150

Copyright 1921 by the Sanders Map Co.
437



APR 1921
IDAHO FALLS
 IDAHO.

25

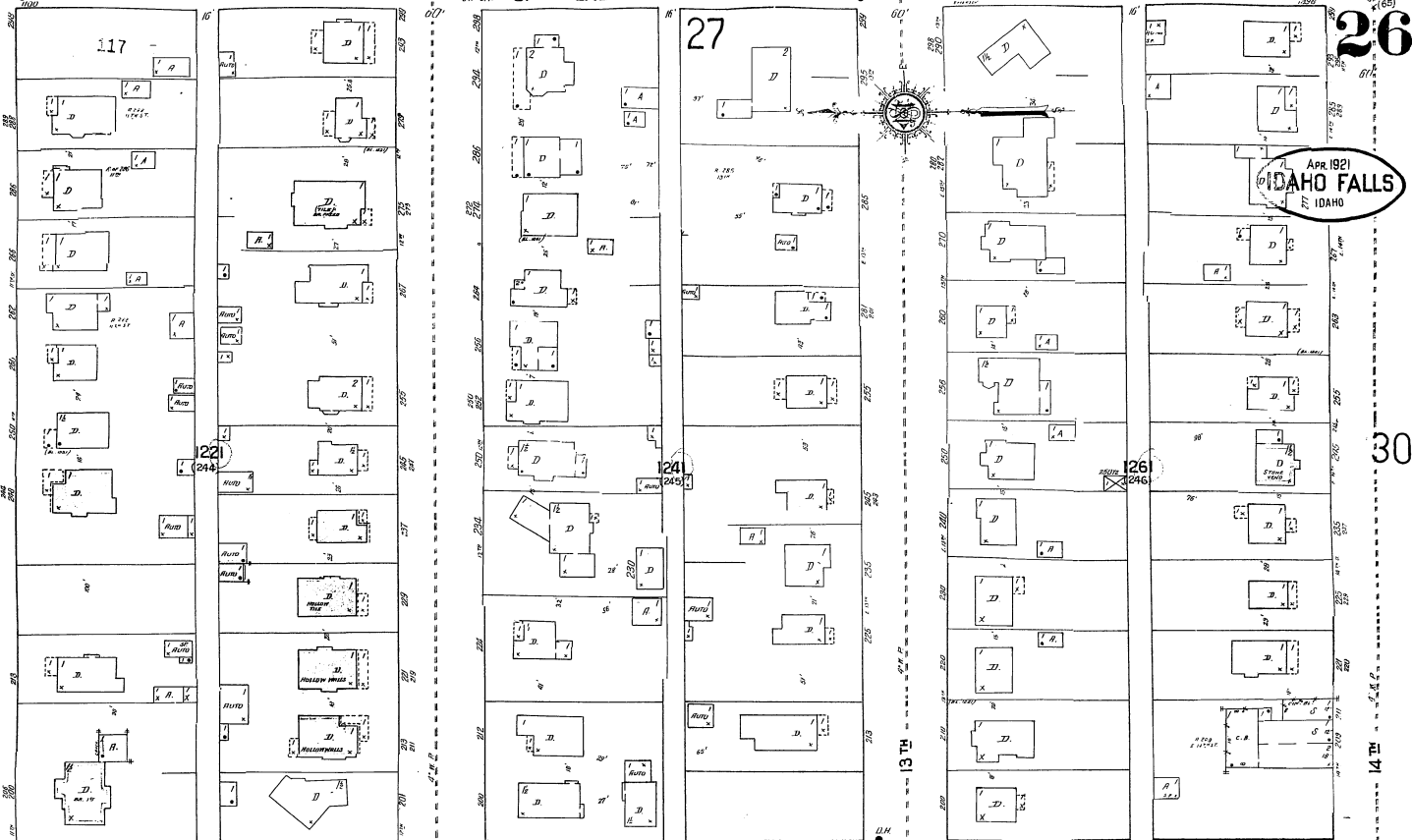
29

29

APR 1921
IDAHO FALLS
IDAHO

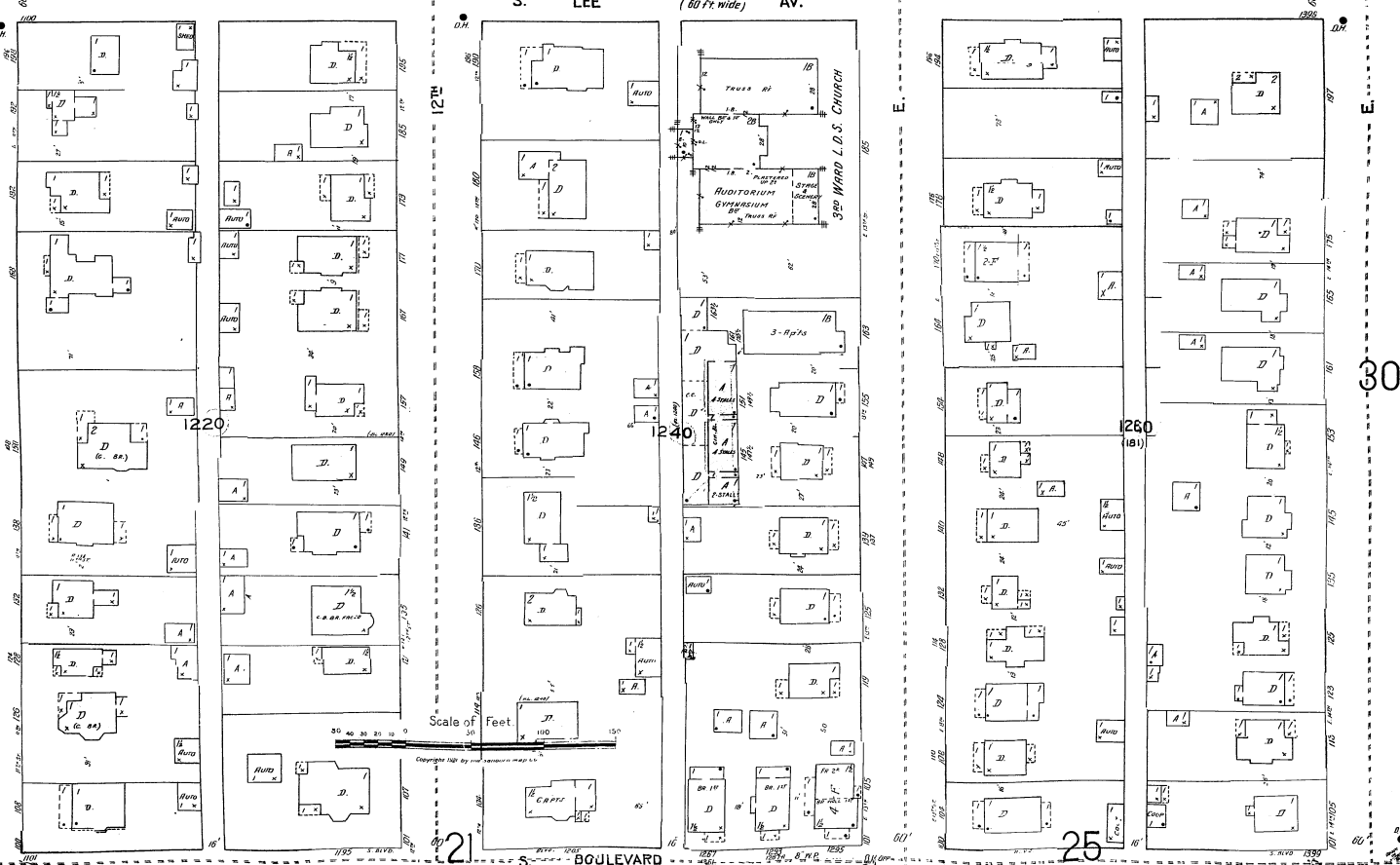
22

30

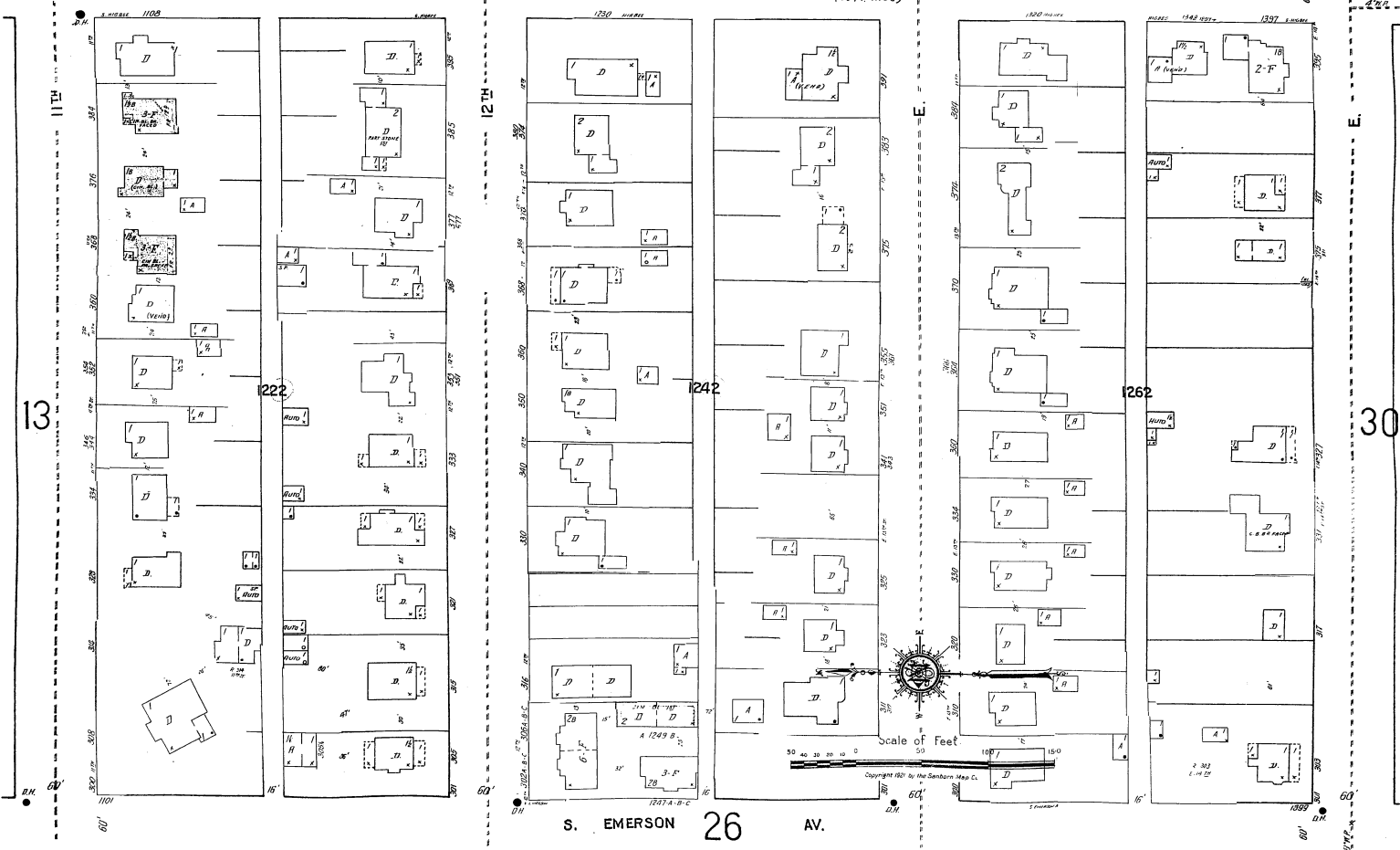
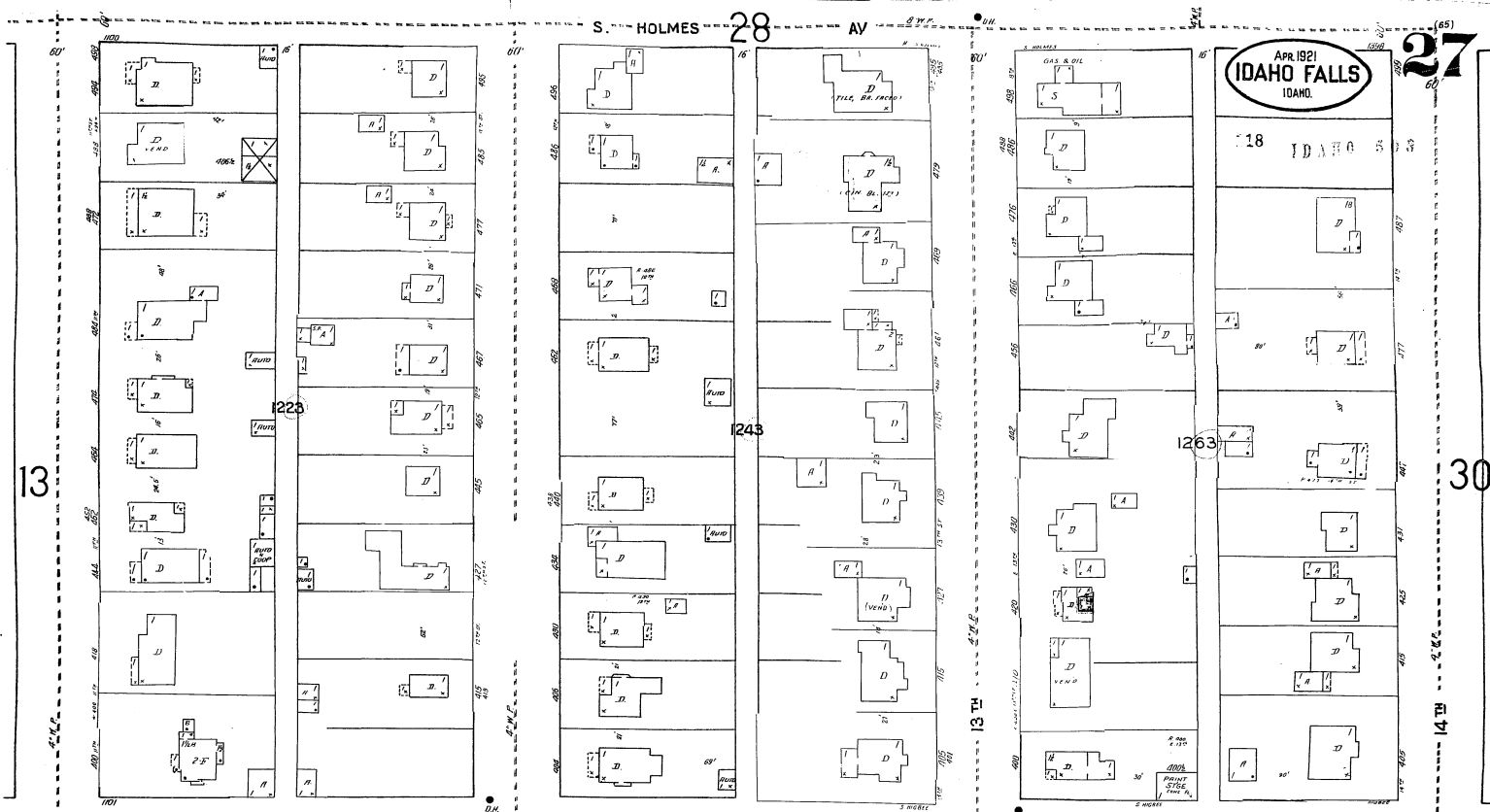


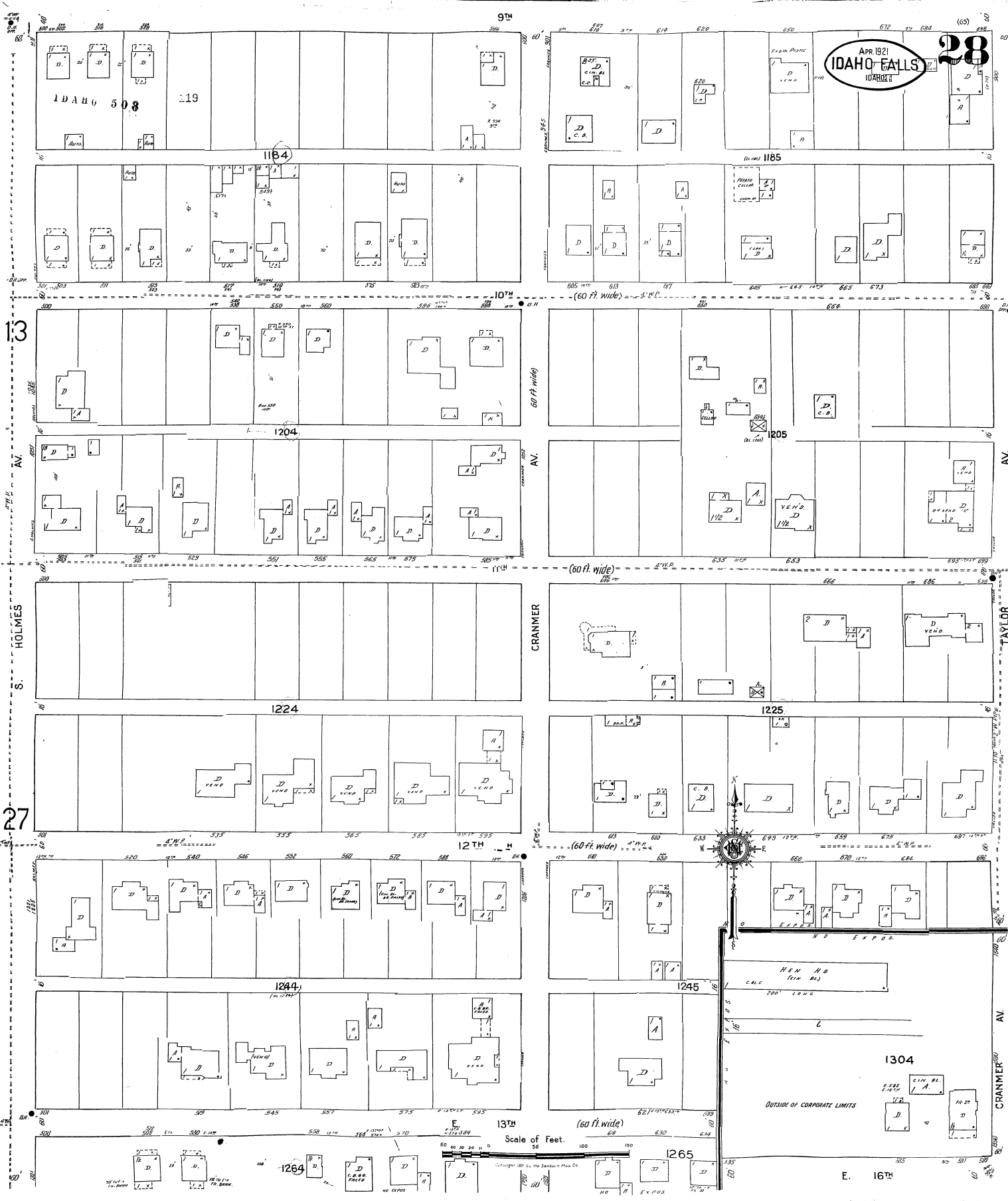
22

30



Scale of Feet
0 20 40 60 80 100 120 140 160





APR 1921
IDAHO FALLS
IDAHO

Scale of Feet.

E. 16th

24

25

SCALE: 100 FT TO 1 INCH.

APR. 1921
IDAHO FALLS
PLAND.

29



SCALE 50 FT TO 1 INCH.

Scale 100 Ft. to One Inch.

Copyright 1921 by the Sanborn Map Co.



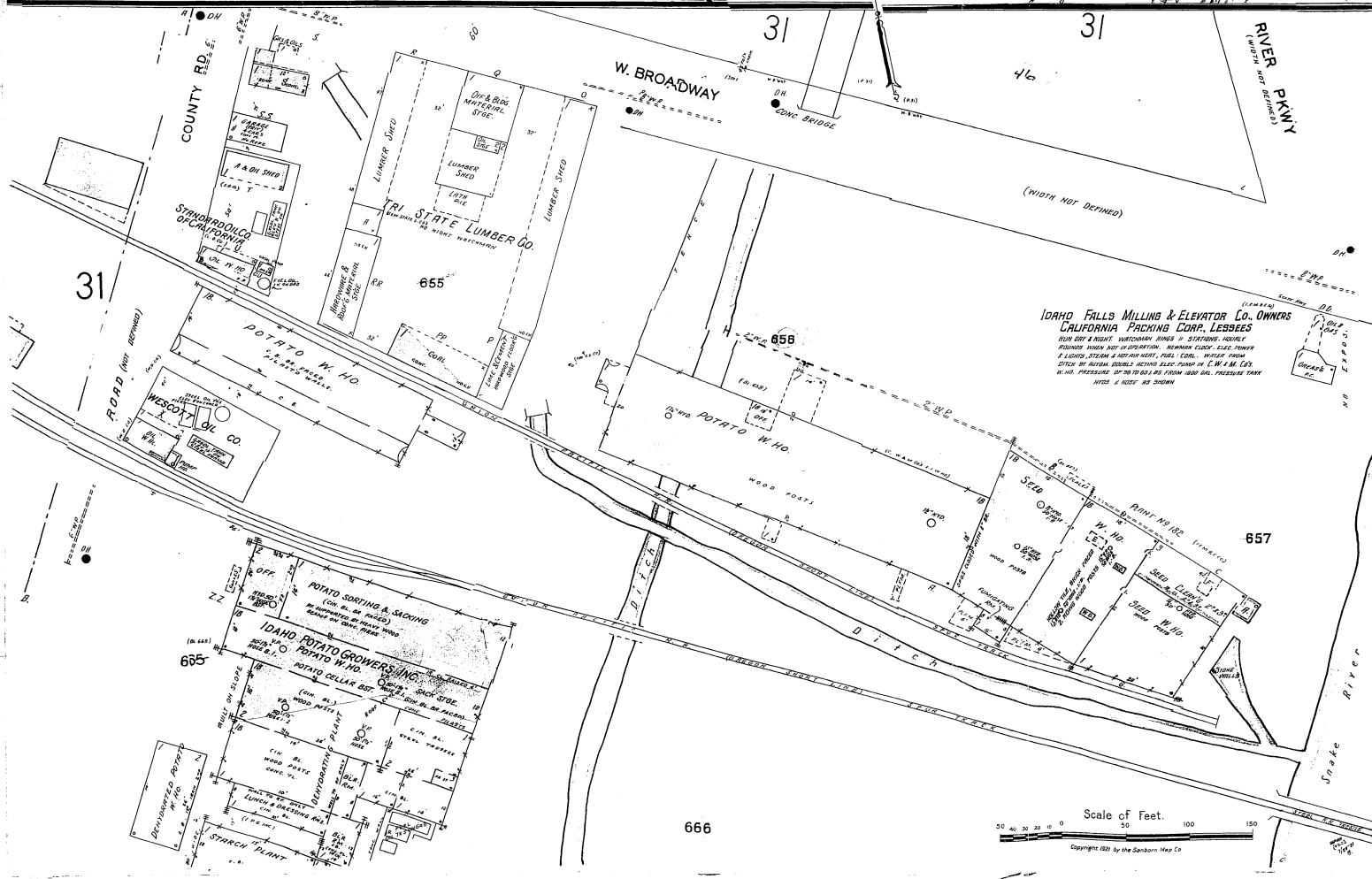
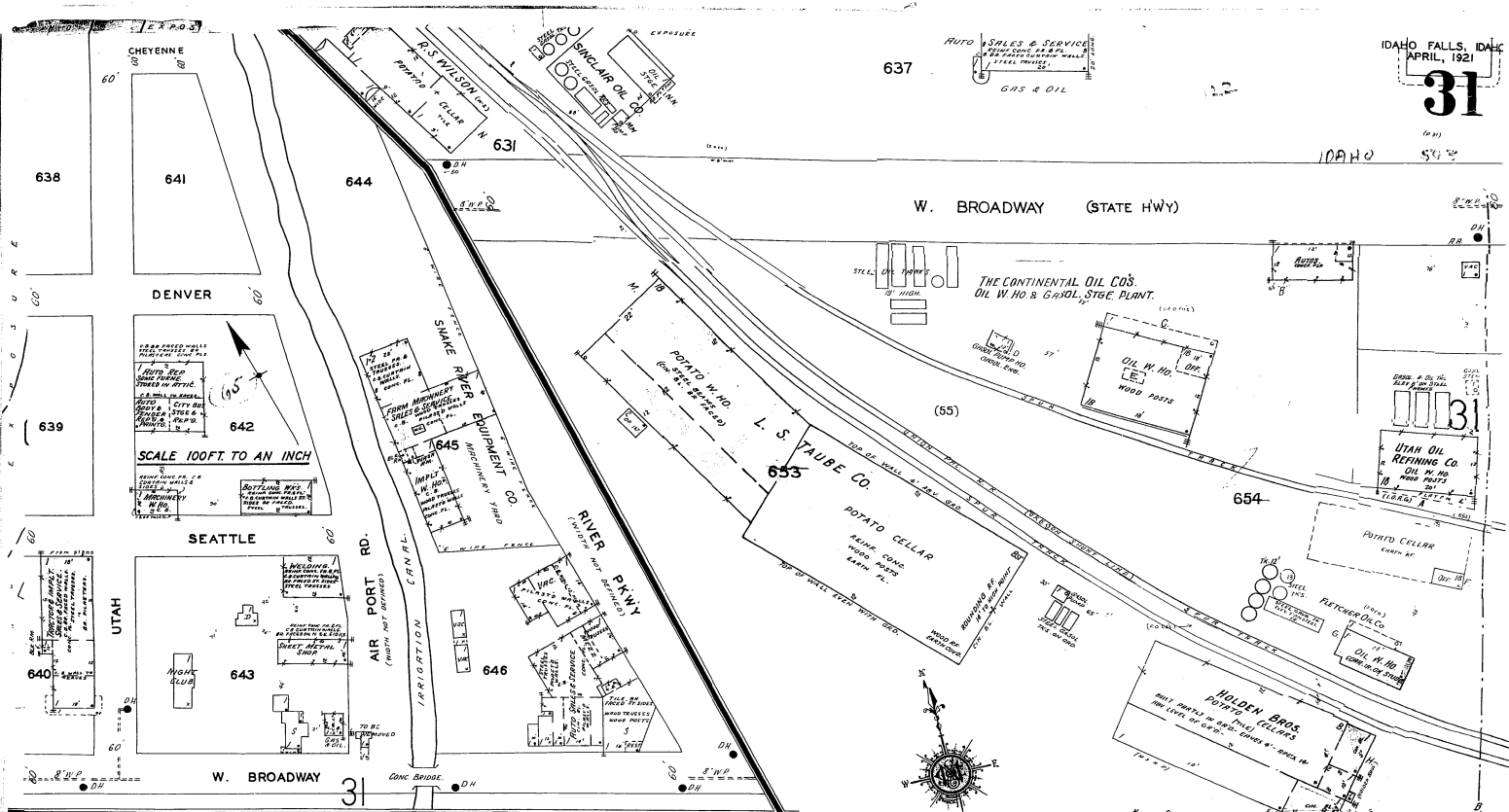
DA HO 503
1291

27
EAST SIDE PUBLIC SCHOOL
1282
(252)

26

29

Scale 100 Ft. to One Inch
Copyright 1921 by the Seaborn Map Co.

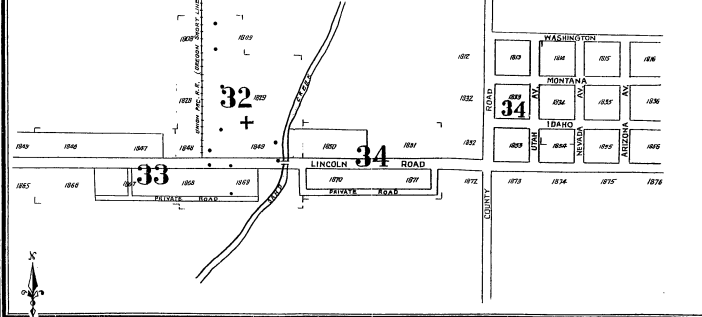


IDAHO 503 123

APR 1921
IDAHO FALLS 32
 IDAHO

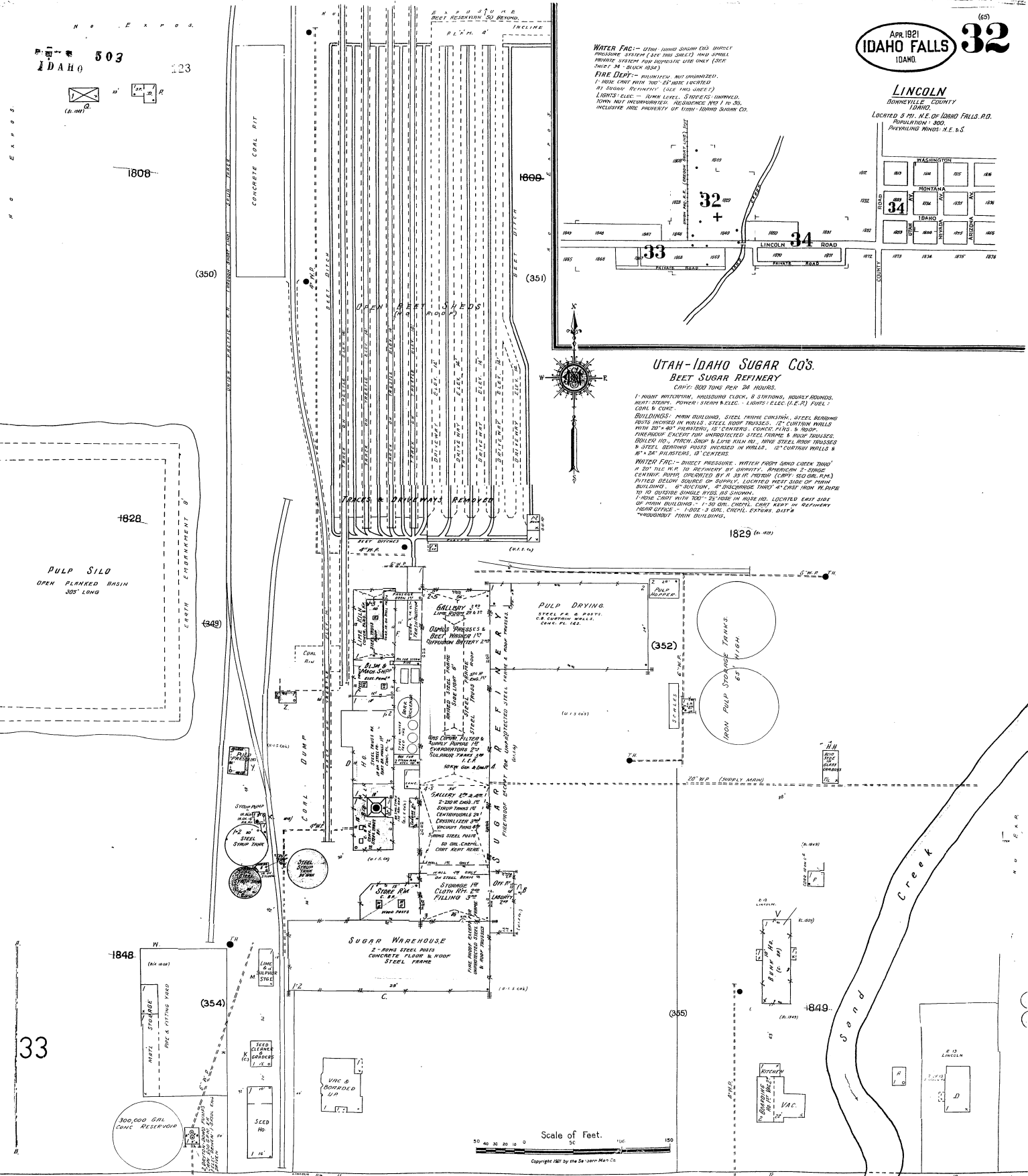
LINCOLN
 BONNEVILLE COUNTY
 IDAHO
 LOCATED 3 MI. N.E. OF IDAHO FALLS, P.O.
 POPULATION 300
 PREVAILING WINDS N.E. & S.

WATER FAC. - 3700 LBS. SUGAR CO. IMPACT PRESSURE SYSTEM (3" DIA. SHUT) 1/4" DIA. SPIRAL PIPING SYSTEM FOR DOMESTIC USE ONLY (SEE "WATER FAC." DRAWING 102)
FIRE DEPT. - UNINCORPORATED, UNORGANIZED. 1" HOSE ONLY WITH 700' 25' HOSE LOCATED AT SQUARE. EQUIPMENT: LADDERS, HOSE, JACKS, PUMP, EXTINGUISHERS, ETC.
LIGHTS: ELEC. - MAIN LEVEL, 2 STORES: UNIMPLED. TOWN RATE INCORPORATED. RESISTANCE 1/2" TO 3/4" INCLUSIVE. FIRE PROTECTION OF 1/4" DIA. 1000 LB. SUGAR CO.



**UTAH-IDAHO SUGAR CO'S
 BEET SUGAR REFINERY**

CAPTY: 800 TONS PER 24 HOURS.
 1" HIGH WATCHMAN, HOURS: 8:00 A.M. TO 5:00 P.M. MONDAY THROUGH SUNDAY.
 BEST STEEL, POWER, STEEL, ELEC. - LIGHTS: ELEC. (I.E.P.) FUEL: COAL & COKE.
BUILDINGS: MAIN BUILDING, STEEL FRAME CONSTRUCTION, STEEL BEARING POSTS MOUNTED ON WALLS. STEEL ROOF BRACED. 12" CURTAIN WALLS WITH 20" x 40" PANELS, 15' CENTERS. CONCRETE FLOORS & ROOF. FIREPROOF EXCEPT FOR UNBRACED STEEL TRUSS & MAIN TRUSS. BOILER HO., PUMP SHOP & LATE MAIN HO., NINE STEEL ROOF BRACED & STEEL BEARING POSTS MOUNTED IN WALLS. 12" CURTAIN WALLS & 8" x 24" PILLARS, 21' COVERS.
WATER FAC.: DIRECT PRESSURE. WATER FROM SAND CREEK TRIM' W 20' W.P. TO REFINERY BY GRAVITY. AMERICAN 2" SPIRE CENTRAL PUMP OPERATED BY 1/2" 3/4" MOTOR (COKE-STEEL). PUMPED BELOW SOURCE OF SUPPLY. LOCATED WEST SIDE OF MAIN BUILDING. 4" DICTION. 21" DISCHARGE TRUSS 4" CHST. FROM W. SIDE TO 10' OUTSIDE SINGLE W.P.S. AS SHOWN.
 1" HOSE ONLY WITH 700' 25' HOSE IN HOUSE HO. LOCATED EAST SIDE OF MAIN BUILDING. 1" 50 GAL. CHEM. CART KEPT IN REFINERY HIGH OFFICE. 1" 50 GAL. CHEM. CART KEPT IN REFINERY THROUGHOUT MAIN BUILDING.



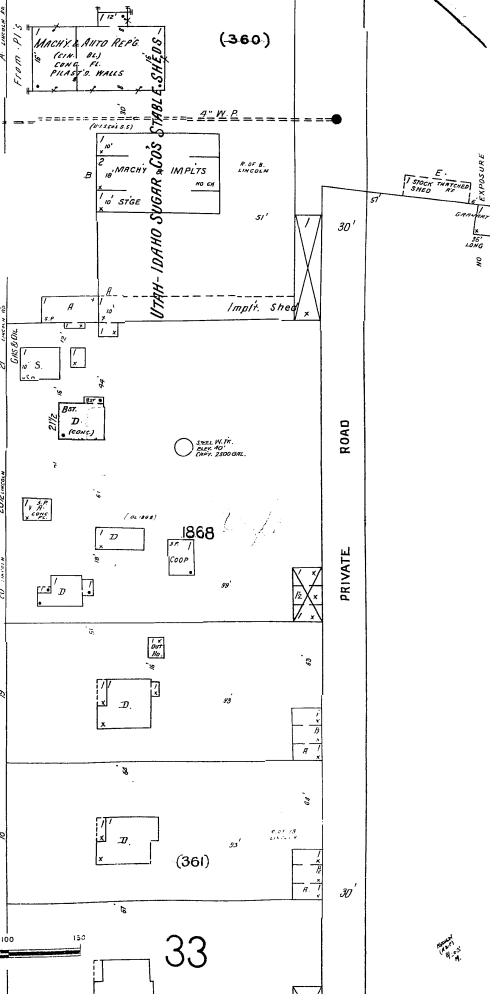
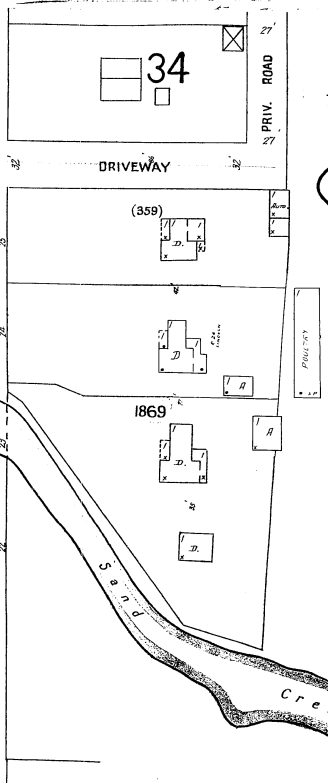
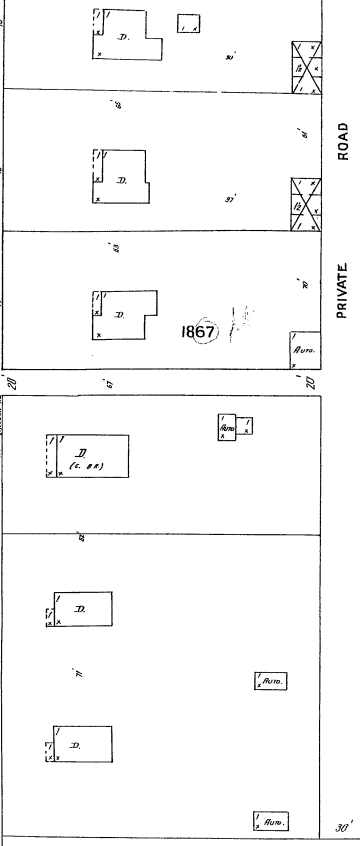
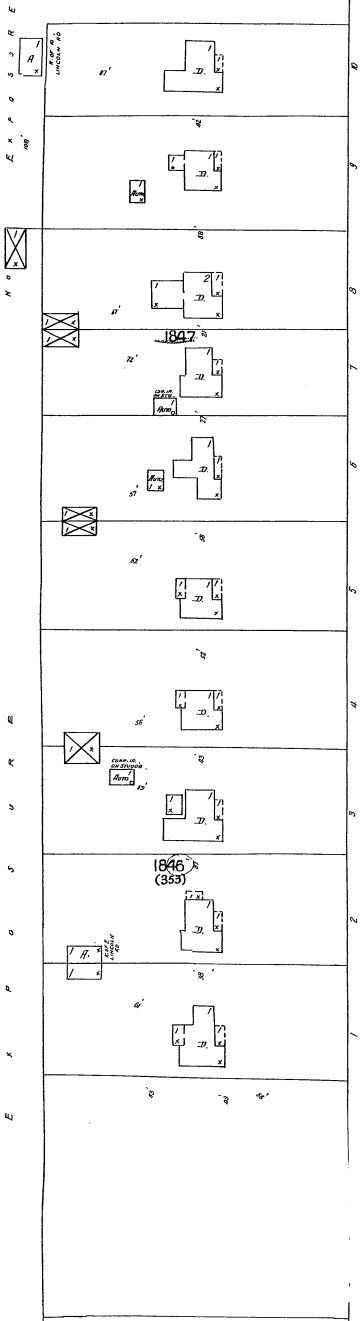
Scale of Feet.
 Copyright 1921 by the Utah-Idaho Sugar Co.

32
1848

33
1868

34

IDAHO 503
(65)
24 **33**
LINCOLN
Apr 1921
IDAHO FALLS
IDAHO.



ROAD
LINCOLN

ROAD
PRIVATE

ROAD
LINCOLN

ROAD
PRIVATE



Scale of Feet.
50 100 150
Copyright 1921 by the Sanborn Map Co

1845

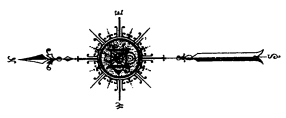
1865

33

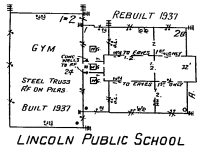
IDAHO 0.03

1852

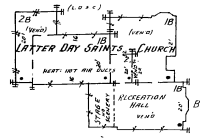
125



1851 (357)



1850 (356)



32

1872

ROAD LINCOLN

ROAD PRIVATE

33

Scale of Feet. 0 50 100

Copyright 1921 by the Standard Map Co.

WASHINGTON

34

APR 1921 IDAHO FALLS IDAHO

LINCOLN

1814

MONTANA

ROAD COUNTY

AV. UTAH

1834

IDAHO

34

LINCOLN ROAD

34

AV. UTAH

AV. NEVADA

LINCOLN ROAD

1854